

TRAIL RECOMMENDATION MAPS





Maps

Data for trail maps are sorted in a geographic information system database. This data was used to prepare static maps for viewing digitally or in print. Maps are organized using the Public Land Survey System township grid within the Fairbanks Meridian. A map of each township within the Fairbanks North Star Borough that includes a trail in the Trails Plan is shown. The following sections describe the map information, how it was generated and how to interpret it.

Trail Attributes

Use Designation and Seasonal Distinctions

Three primary types of trails depicting recreational use are included on the trail maps:

- ▶ **Multi-Use / Motorized:** Wheeled Off-Highway Vehicles (OHVs) are allowed in summer, snowmachines are allowed in winter, non-motorized uses are allowed year-round.
- ▶ **Seasonal Motorized:** non-motorized uses are allowed year-round, wheeled motorized vehicles are prohibited, snowmachines may be allowed in the winter.
- ▶ **Non-Motorized:** non-motorized uses are allowed year-round and motorized recreation is prohibited all times of the year.

The primary criteria by which trails were evaluated for use designation were the presence or absence of wetlands to determine if the ground can adequately handle motorized vehicles, and the proximity to dense residential areas to consider the significance of potential noise impacts. Map depictions of use designation are intentionally simplified into these three types to more clearly illustrate the potential impact of planned trails.

There are other trail use types not illustrated on the trail recommendation maps. Those not shown include single-use trails and those regulated and managed for specialty activities or events. Note that the Trails Plan

consists of planning recommendations only and does not supplant established regulations in any jurisdiction. More detailed information on recommended trails is provided in [Appendix A. Trail Descriptions & Recommendations.](#)

Motorized Uses: This planning document does not make precise distinctions between types of motorized vehicles in its recommended use designations. Rather it recommends developing more specific trail management objectives for each trail in the future while considering the applicability of broader policies on Borough land and easements. In general, “Multi-Use/Motorized – Year-Round” means wheeled motorized vehicles, smaller than a full-sized off highway vehicle, are allowed in the summer. Examples include “four-wheeler” ATVs, “side-by-sides” and dirt bikes. A few trails may be open to 4x4 highway vehicles (“jeeps”) based on state regulations. This Plan alludes to some such recommendations. Available equipment in each of these categories is expanding and evolving more quickly than trail managers and trail construction can keep pace. This topic will continue to need to be addressed.

Motors on Non-Motorized Trails: Use of motorized vehicles may at times be necessary for construction, repair, or maintenance of non-motorized trails. For example, hauling tools or materials for summer trails, or dragging groomers for winter skiing trails. The maps have a more generous selection of seasonal motorized trails due to the lower impact of snowmachines on frozen, snow-covered trails and the fact that snowmachine traffic packs snow and makes winter trails more usable for all other non-motorized uses. As technology and available equipment changes, this subject should be reviewed and potentially reconsidered (e.g., e-bikes).

Recommended & Existing

‘Recommended’ trail alignments are trail sections that have not been constructed or may be only partially constructed. These are depicted on the maps as a dashed



line in contrast to the solid line for ‘existing’ trails. Recommended trail alignments indicate an approximate or conceptual location and, in all cases, will require some level of additional planning and design work to determine the final, precise location. Some recommendations indicate a proposed realignment meant to address problematic layouts due to conflicting use (e.g., road development), property ownership, poor ground conditions, or topography (e.g., too steep, poor drainage, etc.). Realignments may only require design work and construction, while other recommendations display new concepts. New trail concepts show what trail opportunities are feasible in an area, solve trail problems, and complement and add value to future land development. Concepts are still meant to be protected in the event of subdivision, highlighting the importance and urgency of investing in more substantial planning and consultation in order to be realized.

Trailheads

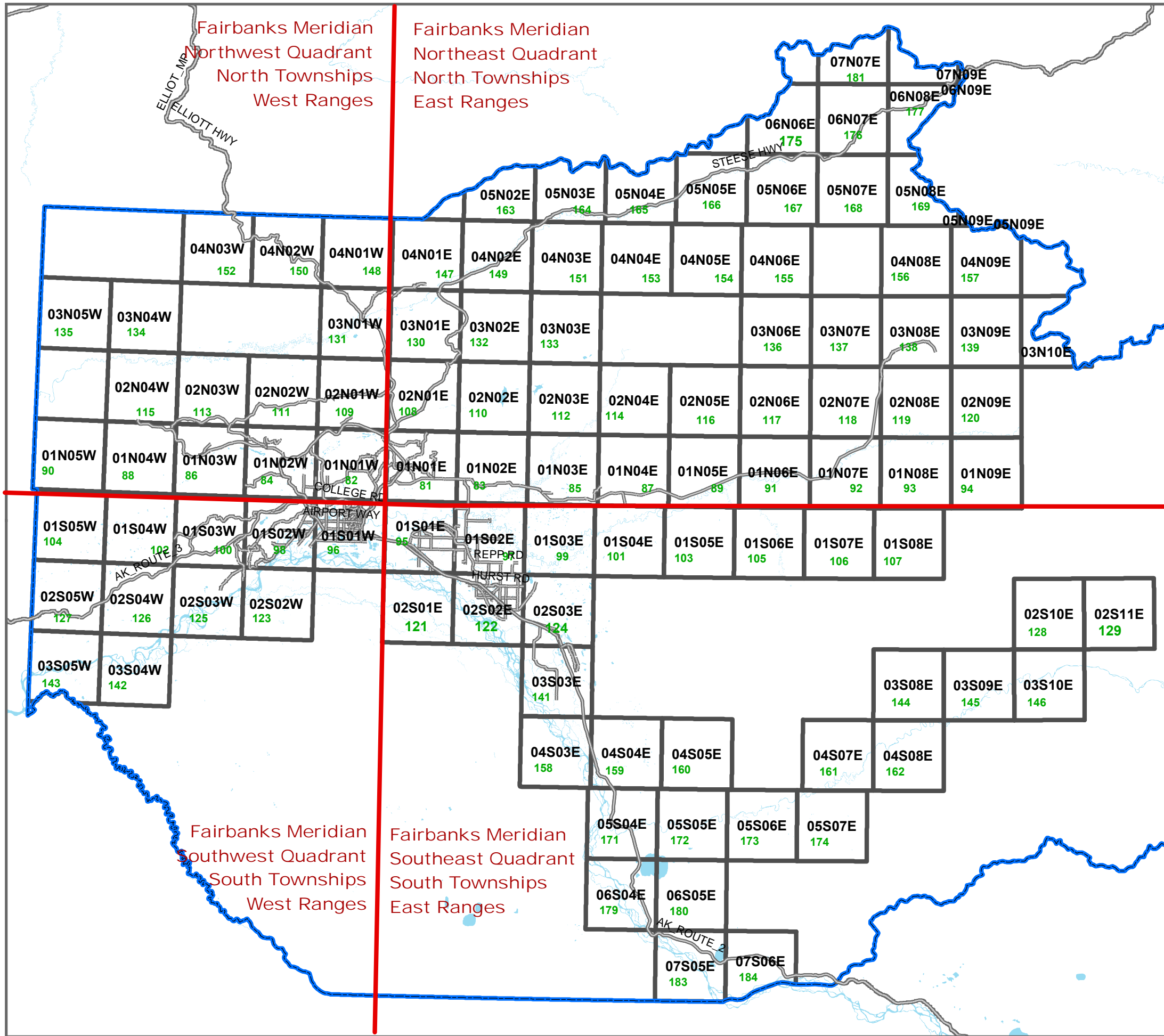
Trailhead locations were chosen to facilitate access to trails and address the impact of trail user visitation. Impacts are often concentrated around access points. Trailhead development at varying levels can reduce traffic congestion, neighborhood disturbance, litter, and

vandalism while making trails easier to access and more enjoyable. Locations are typically determined by use; where trails start or end along the transportation network are natural access points. Where multiple options were available, access points along more major road classes were favored.

Recreational Trail Areas

Most trail recommendations represent linear corridors to be protected among surrounding land development. Some recommendations are for an area or entire parcel where a trail system is concentrated, or system layout needs to be determined through future planning. These areas, primarily located on Borough property, may be existing parks or proposed for retention for recreational trail use. Recreational Trail Areas are identified and described in Trail Descriptions & Recommendations on page 50.

Trail Recommendation Maps are provided at the end of this chapter. High resolution planning maps and documents, including the Trail Recommendation Maps, can be found on the Parks and Recreation page at www.fnsb.gov.



Fairbanks Meridian
Northwest Quadrant
North Townships
West Ranges

Fairbanks Meridian
Northeast Quadrant
North Townships
East Ranges

Fairbanks Meridian
Southwest Quadrant
South Townships
West Ranges

Fairbanks Meridian
Southeast Quadrant
South Townships
East Ranges




Map Key

- Fairbanks Meridian Townships
- Borough Boundary
- Roads

Label Key

"**01N01W**" = Township 1 North, Range 3 West, Fairbanks Meridian
001 = map page number





Proposed Trail Corridors

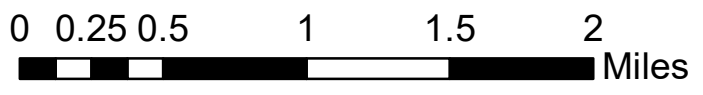

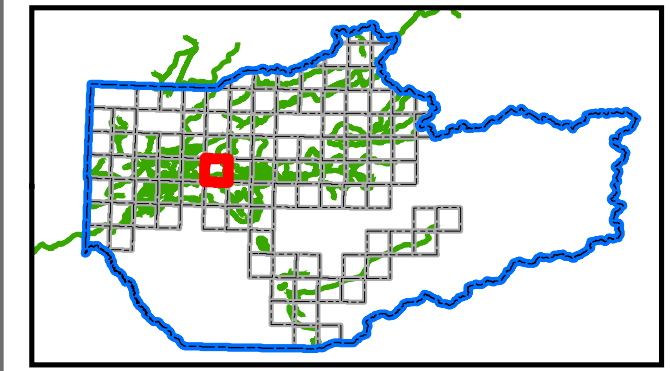
(Use Designation, Constructed Status)

- Multi-Use/Motorized Year-Round, Existing
- Multi-Use/Motorized Year-Round, Proposed
- Non-Motorized, Existing
- Non-Motorized, Proposed
- Seasonal Motorized (Winter), Existing
- Seasonal Motorized (Winter), Proposed
- Trailhead Location - Proposed
- Townships
- Sections
- Fairbanks North Star Borough Park Facility
- Parcel Boundaries

Trail Label Identifications (e.g. "I-B8") correspond to trails named in the Trail Recommendations section of the Trails Plan.

IMPORTANT: The prefix "I" and "II" signify the status of public access. Trails with the prefix "I" DO NOT HAVE COMPLETE PUBLIC ACCESS. Trails with the prefix "II" have formalized public access by land ownership or other recorded public reservation.

This map identifies the Fairbanks North Star Borough's (FNSB) planned trail system and depicts existing trails owned, managed, or maintained by the FNSB as well as aspirational trails which may not yet be constructed or for which there may not yet be legal public access. Trails, or sections of trail, are shown regardless of construction status and availability of public access. The maps and data provided are not intended for use as navigational tools and may contain errors, omissions, or outdated information. The maps and data are made available on the condition that users agree that the FNSB will not be held liable for any loss, injury, or damage of any kind, whether direct or indirect, resulting from any errors or omissions in the maps or data or from use of the information on these maps. Users are solely responsible for using their own judgment in interpreting and utilizing this information and are cautioned against entering private property without permission of the landowner. For a list of existing Borough trails for which there is legal public access, please visit the Trails Office webpage hosted at <https://fairbanksak.myrec.com>.



MAPS FOR PLANNING AND DOCUMENTATION ONLY,
 NOT FOR RECREATIONAL OR NAVIGATIONAL PURPOSES

01N01E



Proposed Trail Corridors

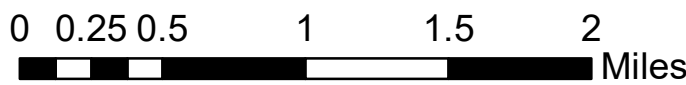
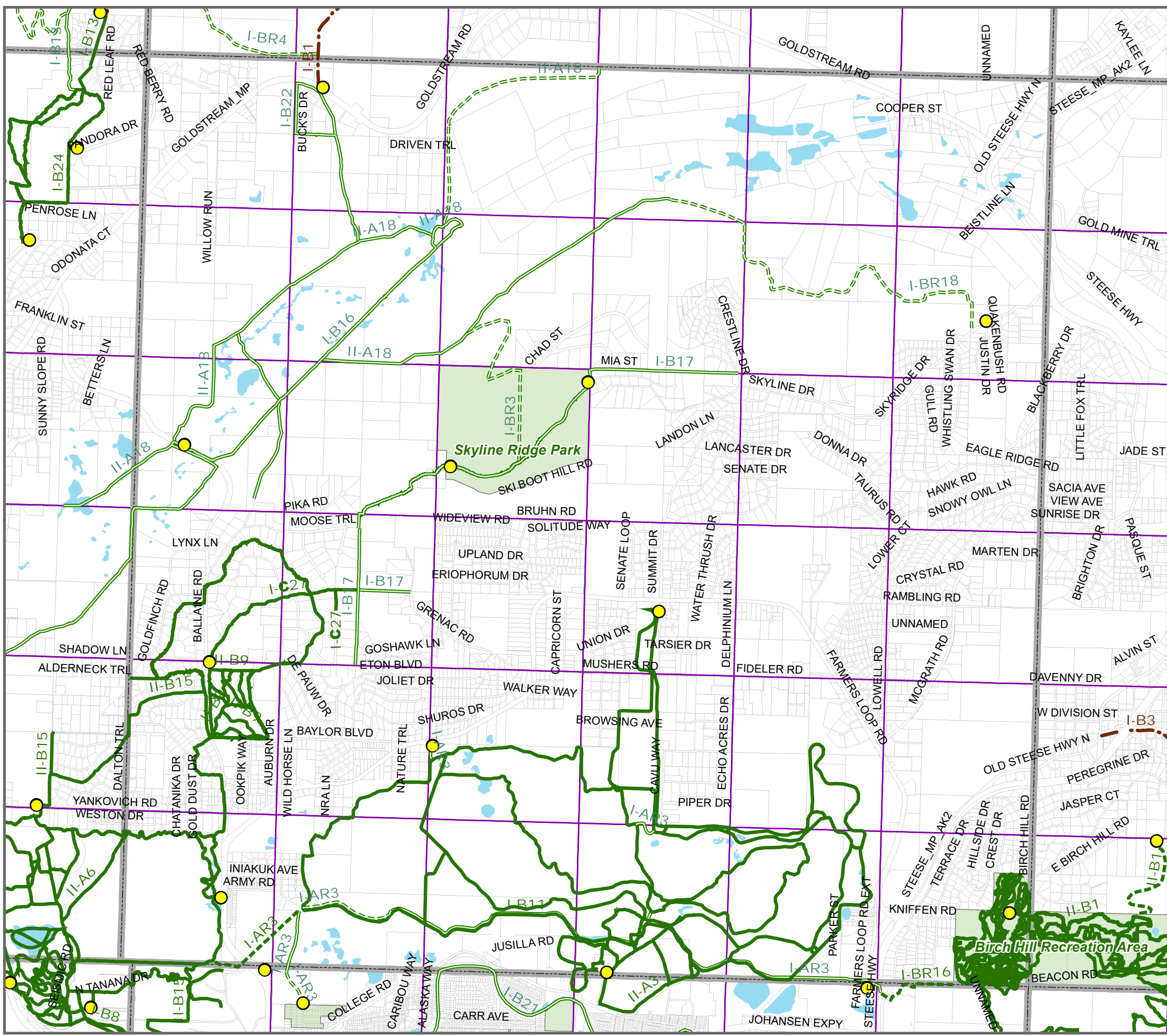

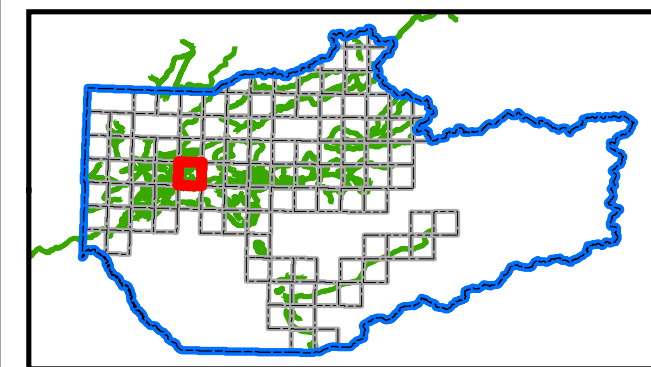
(Use Designation, Constructed Status)

- Multi-Use/Motorized Year-Round, Existing
- Multi-Use/Motorized Year-Round, Proposed
- Non-Motorized, Existing
- Non-Motorized, Proposed
- Seasonal Motorized (Winter), Existing
- Seasonal Motorized (Winter), Proposed
- Trailhead Location - Proposed
- Townships
- Sections
- Fairbanks North Star Borough Park Facility
- Parcel Boundaries

Trail Label Identifications (e.g. "I-B8") correspond to trails named in the Trail Recommendations section of the Trails Plan.

IMPORTANT: The prefix "I" and "II" signify the status of public access. Trails with the prefix "I" DO NOT HAVE COMPLETE PUBLIC ACCESS. Trails with the prefix "II" have formalized public access by land ownership or other recorded public reservation.

This map identifies the Fairbanks North Star Borough's (FNSB) planned trail system and depicts existing trails owned, managed, or maintained by the FNSB as well as aspirational trails which may not yet be constructed or for which there may not yet be legal public access. Trails, or sections of trail, are shown regardless of construction status and availability of public access. The maps and data provided are not intended for use as navigational tools and may contain errors, omissions, or outdated information. The maps and data are made available on the condition that users agree that the FNSB will not be held liable for any loss, injury, or damage of any kind, whether direct or indirect, resulting from any errors or omissions in the maps or data or from use of the information on these maps. Users are solely responsible for using their own judgment in interpreting and utilizing this information and are cautioned against entering private property without permission of the landowner. For a list of existing Borough trails for which there is legal public access, please visit the Trails Office webpage hosted at <https://fairbanksak.myrec.com>.



MAPS FOR PLANNING AND DOCUMENTATION ONLY,
 NOT FOR RECREATIONAL OR NAVIGATIONAL PURPOSES

01N01W



Proposed Trail Corridors

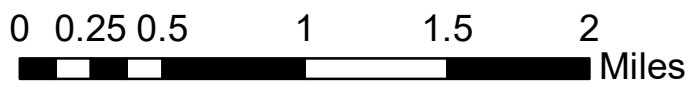
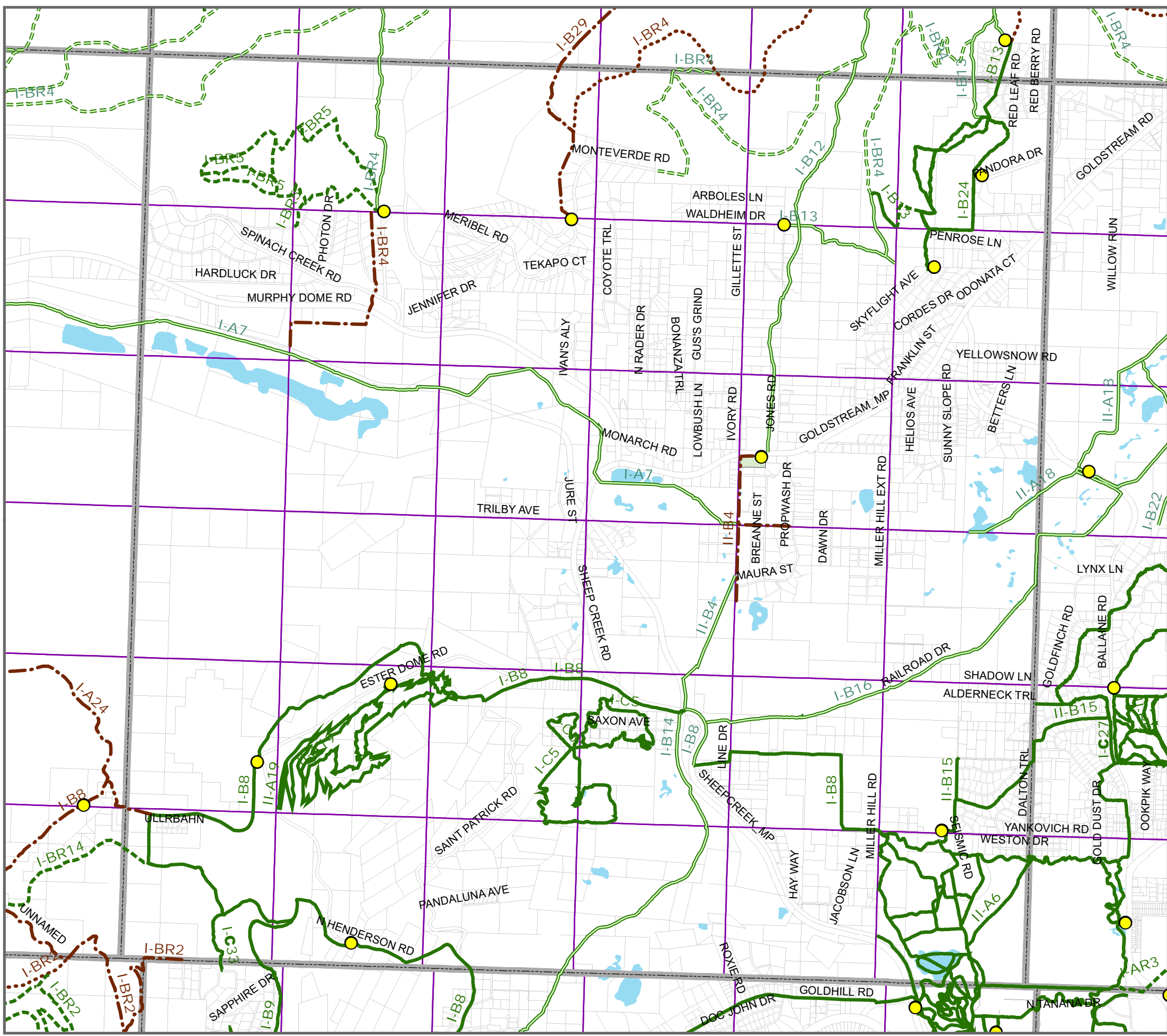

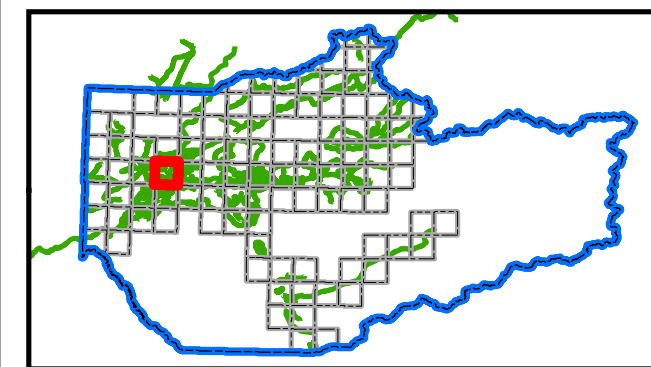
(Use Designation, Constructed Status)

- Multi-Use/Motorized Year-Round, Existing
- Multi-Use/Motorized Year-Round, Proposed
- Non-Motorized, Existing
- Non-Motorized, Proposed
- Seasonal Motorized (Winter), Existing
- Seasonal Motorized (Winter), Proposed
- Trailhead Location - Proposed
- Townships
- Sections
- Fairbanks North Star Borough Park Facility
- Parcel Boundaries

Trail Label Identifications (e.g. "I-B8") correspond to trails named in the Trail Recommendations section of the Trails Plan.

IMPORTANT: The prefix "I" and "II" signify the status of public access. Trails with the prefix "I" DO NOT HAVE COMPLETE PUBLIC ACCESS. Trails with the prefix "II" have formalized public access by land ownership or other recorded public reservation.

This map identifies the Fairbanks North Star Borough's (FNSB) planned trail system and depicts existing trails owned, managed, or maintained by the FNSB as well as aspirational trails which may not yet be constructed or for which there may not yet be legal public access. Trails, or sections of trail, are shown regardless of construction status and availability of public access. The maps and data provided are not intended for use as navigational tools and may contain errors, omissions, or outdated information. The maps and data are made available on the condition that users agree that the FNSB will not be held liable for any loss, injury, or damage of any kind, whether direct or indirect, resulting from any errors or omissions in the maps or data or from use of the information on these maps. Users are solely responsible for using their own judgment in interpreting and utilizing this information and are cautioned against entering private property without permission of the landowner. For a list of existing Borough trails for which there is legal public access, please visit the Trails Office webpage hosted at <https://fairbanksak.myrec.com>.



MAPS FOR PLANNING AND DOCUMENTATION ONLY,
 NOT FOR RECREATIONAL OR NAVIGATIONAL PURPOSES

01N02W



Proposed Trail Corridors

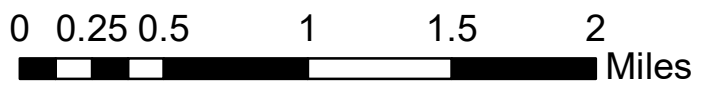
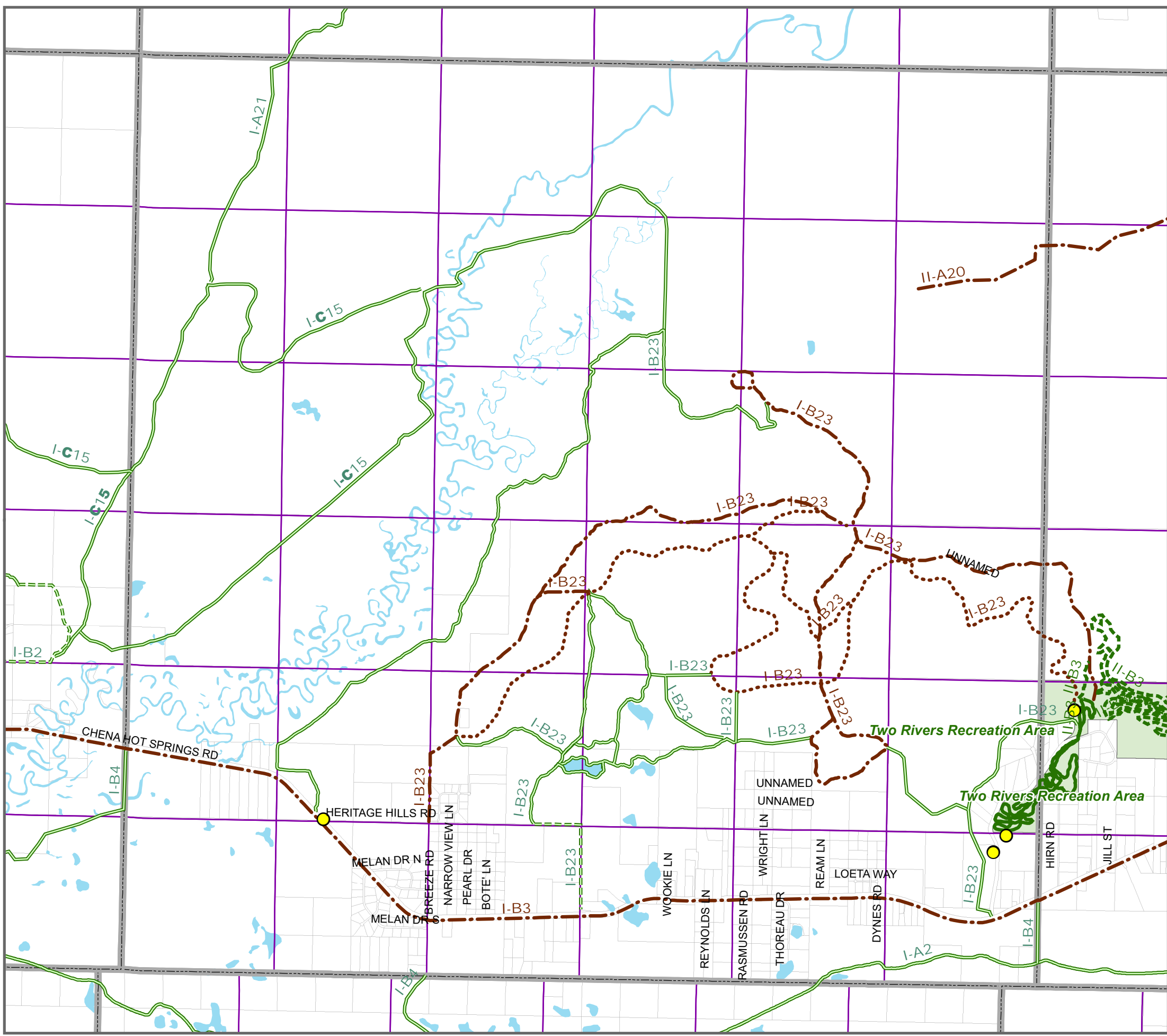

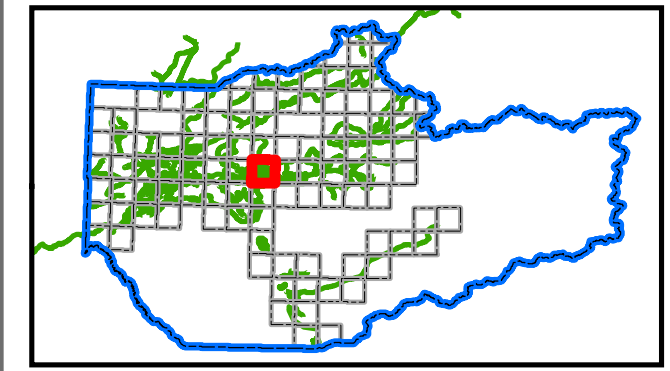
(Use Designation, Constructed Status)

- Multi-Use/Motorized Year-Round, Existing
- Multi-Use/Motorized Year-Round, Proposed
- Non-Motorized, Existing
- Non-Motorized, Proposed
- Seasonal Motorized (Winter), Existing
- Seasonal Motorized (Winter), Proposed
- Trailhead Location - Proposed
- Townships
- Sections
- Fairbanks North Star Borough Park Facility
- Parcel Boundaries

Trail Label Identifications (e.g. "I-B8") correspond to trails named in the Trail Recommendations section of the Trails Plan.

IMPORTANT: The prefix "I" and "II" signify the status of public access. Trails with the prefix "I" DO NOT HAVE COMPLETE PUBLIC ACCESS. Trails with the prefix "II" have formalized public access by land ownership or other recorded public reservation.

This map identifies the Fairbanks North Star Borough's (FNSB) planned trail system and depicts existing trails owned, managed, or maintained by the FNSB as well as aspirational trails which may not yet be constructed or for which there may not yet be legal public access. Trails, or sections of trail, are shown regardless of construction status and availability of public access. The maps and data provided are not intended for use as navigational tools and may contain errors, omissions, or outdated information. The maps and data are made available on the condition that users agree that the FNSB will not be held liable for any loss, injury, or damage of any kind, whether direct or indirect, resulting from any errors or omissions in the maps or data or from use of the information on these maps. Users are solely responsible for using their own judgment in interpreting and utilizing this information and are cautioned against entering private property without permission of the landowner. For a list of existing Borough trails for which there is legal public access, please visit the Trails Office webpage hosted at <https://fairbanksak.myrec.com>.



MAPS FOR PLANNING AND DOCUMENTATION ONLY,
 NOT FOR RECREATIONAL OR NAVIGATIONAL PURPOSES

01N03E



Proposed Trail Corridors

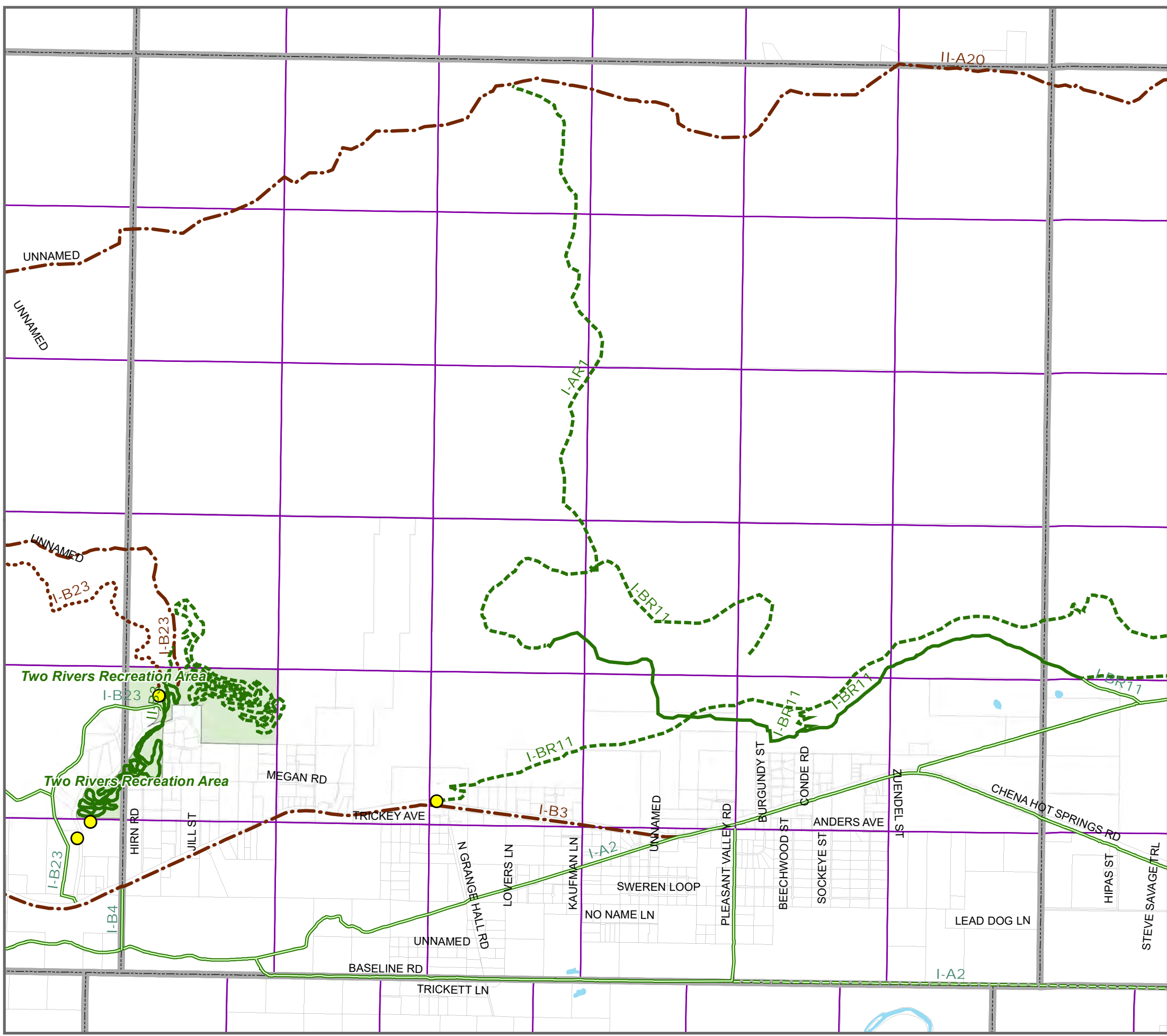

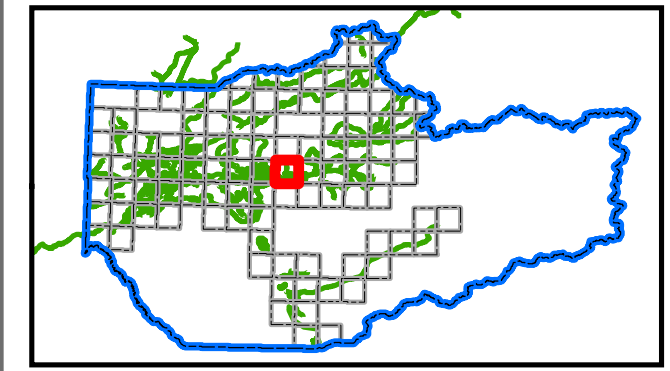
(Use Designation, Constructed Status)

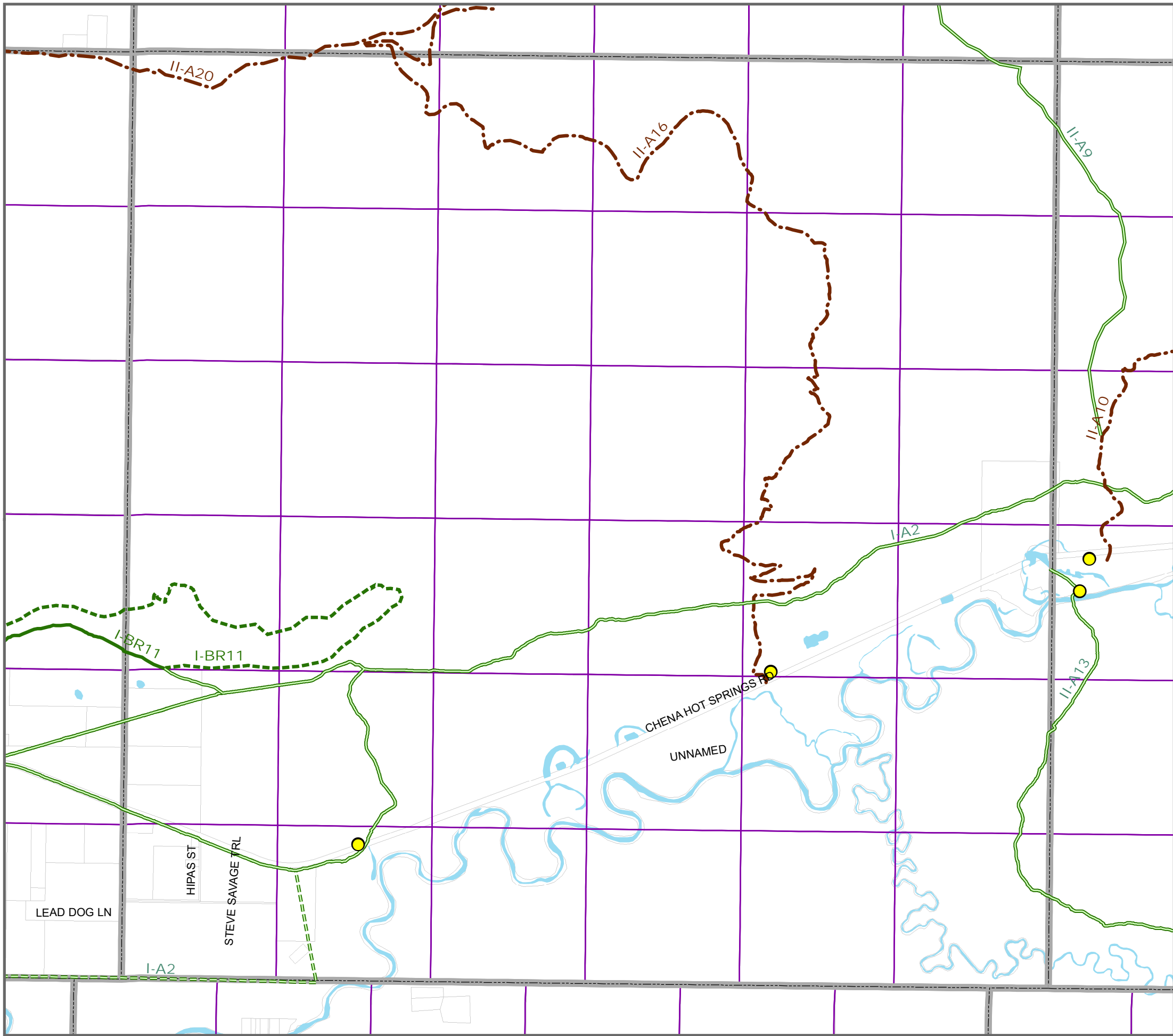
- Multi-Use/Motorized Year-Round, Existing
- Multi-Use/Motorized Year-Round, Proposed
- Non-Motorized, Existing
- Non-Motorized, Proposed
- Seasonal Motorized (Winter), Existing
- Seasonal Motorized (Winter), Proposed
- Trailhead Location - Proposed
- Townships
- Sections
- Fairbanks North Star Borough Park Facility
- Parcel Boundaries

Trail Label Identifications (e.g. "I-B8") correspond to trails named in the Trail Recommendations section of the Trails Plan.

IMPORTANT: The prefix "I" and "II" signify the status of public access. Trails with the prefix "I" DO NOT HAVE COMPLETE PUBLIC ACCESS. Trails with the prefix "II" have formalized public access by land ownership or other recorded public reservation.

This map identifies the Fairbanks North Star Borough's (FNSB) planned trail system and depicts existing trails owned, managed, or maintained by the FNSB as well as aspirational trails which may not yet be constructed or for which there may not yet be legal public access. Trails, or sections of trail, are shown regardless of construction status and availability of public access. The maps and data provided are not intended for use as navigational tools and may contain errors, omissions, or outdated information. The maps and data are made available on the condition that users agree that the FNSB will not be held liable for any loss, injury, or damage of any kind, whether direct or indirect, resulting from any errors or omissions in the maps or data or from use of the information on these maps. Users are solely responsible for using their own judgment in interpreting and utilizing this information and are cautioned against entering private property without permission of the landowner. For a list of existing Borough trails for which there is legal public access, please visit the Trails Office webpage hosted at <https://fairbanksak.myrec.com>.






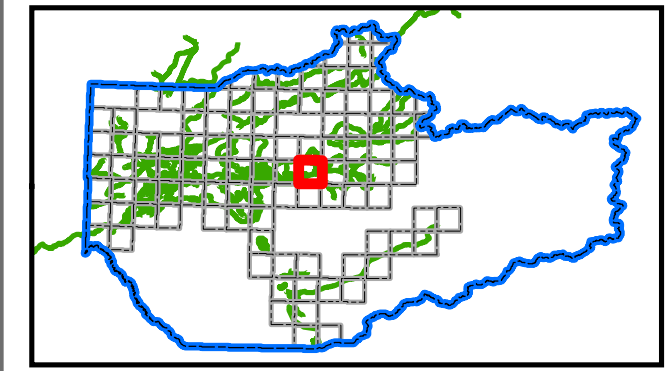
- Proposed Trail Corridors**
 (Use Designation, Constructed Status)
- Multi-Use/Motorized Year-Round, Existing
 - Multi-Use/Motorized Year-Round, Proposed
 - Non-Motorized, Existing
 - Non-Motorized, Proposed
 - Seasonal Motorized (Winter), Existing
 - Seasonal Motorized (Winter), Proposed
 - Trailhead Location - Proposed
 - Townships
 - Sections
 - Fairbanks North Star Borough Park Facility
 - Parcel Boundaries



Trail Label Identifications (e.g. "I-B8") correspond to trails named in the Trail Recommendations section of the Trails Plan.

IMPORTANT: The prefix "I" and "II" signify the status of public access. Trails with the prefix "I" DO NOT HAVE COMPLETE PUBLIC ACCESS. Trails with the prefix "II" have formalized public access by land ownership or other recorded public reservation.

This map identifies the Fairbanks North Star Borough's (FNSB) planned trail system and depicts existing trails owned, managed, or maintained by the FNSB as well as aspirational trails which may not yet be constructed or for which there may not yet be legal public access. Trails, or sections of trail, are shown regardless of construction status and availability of public access. The maps and data provided are not intended for use as navigational tools and may contain errors, omissions, or outdated information. The maps and data are made available on the condition that users agree that the FNSB will not be held liable for any loss, injury, or damage of any kind, whether direct or indirect, resulting from any errors or omissions in the maps or data or from use of the information on these maps. Users are solely responsible for using their own judgment in interpreting and utilizing this information and are cautioned against entering private property without permission of the landowner. For a list of existing Borough trails for which there is legal public access, please visit the Trails Office webpage hosted at <https://fairbanksak.myrec.com>.





Proposed Trail Corridors

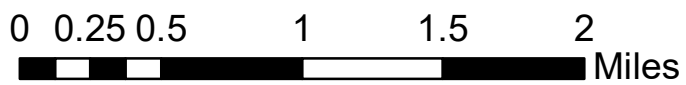
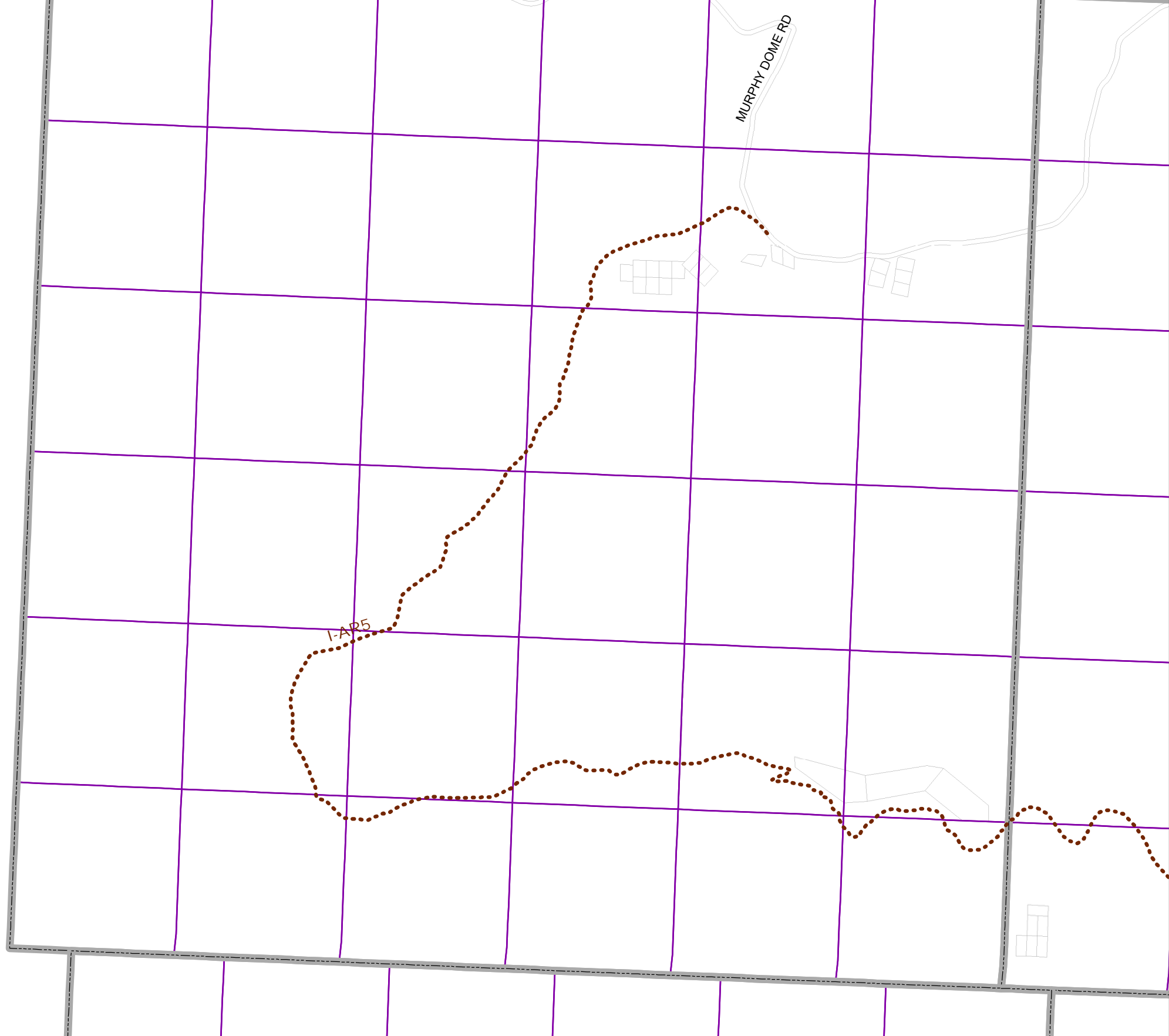

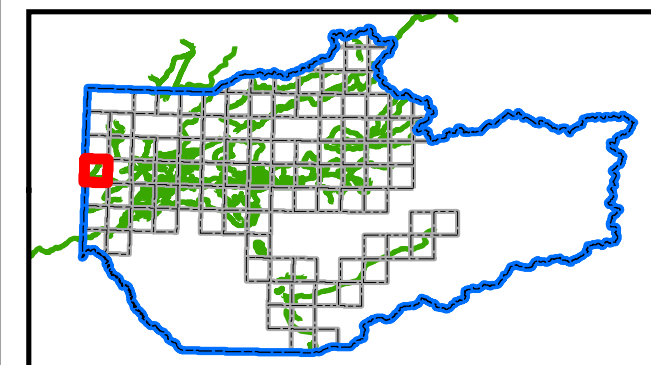
(Use Designation, Constructed Status)

- Multi-Use/Motorized Year-Round, Existing
- Multi-Use/Motorized Year-Round, Proposed
- Non-Motorized, Existing
- Non-Motorized, Proposed
- Seasonal Motorized (Winter), Existing
- Seasonal Motorized (Winter), Proposed
- Trailhead Location - Proposed
- Townships
- Sections
- Fairbanks North Star Borough Park Facility
- Parcel Boundaries

Trail Label Identifications (e.g. "I-B8") correspond to trails named in the Trail Recommendations section of the Trails Plan.

IMPORTANT: The prefix "I" and "II" signify the status of public access. Trails with the prefix "I" DO NOT HAVE COMPLETE PUBLIC ACCESS. Trails with the prefix "II" have formalized public access by land ownership or other recorded public reservation.

This map identifies the Fairbanks North Star Borough's (FNSB) planned trail system and depicts existing trails owned, managed, or maintained by the FNSB as well as aspirational trails which may not yet be constructed or for which there may not yet be legal public access. Trails, or sections of trail, are shown regardless of construction status and availability of public access. The maps and data provided are not intended for use as navigational tools and may contain errors, omissions, or outdated information. The maps and data are made available on the condition that users agree that the FNSB will not be held liable for any loss, injury, or damage of any kind, whether direct or indirect, resulting from any errors or omissions in the maps or data or from use of the information on these maps. Users are solely responsible for using their own judgment in interpreting and utilizing this information and are cautioned against entering private property without permission of the landowner. For a list of existing Borough trails for which there is legal public access, please visit the Trails Office webpage hosted at <https://fairbanksak.myrec.com>.



MAPS FOR PLANNING AND DOCUMENTATION ONLY,
 NOT FOR RECREATIONAL OR NAVIGATIONAL PURPOSES 90

01N05W



Proposed Trail Corridors

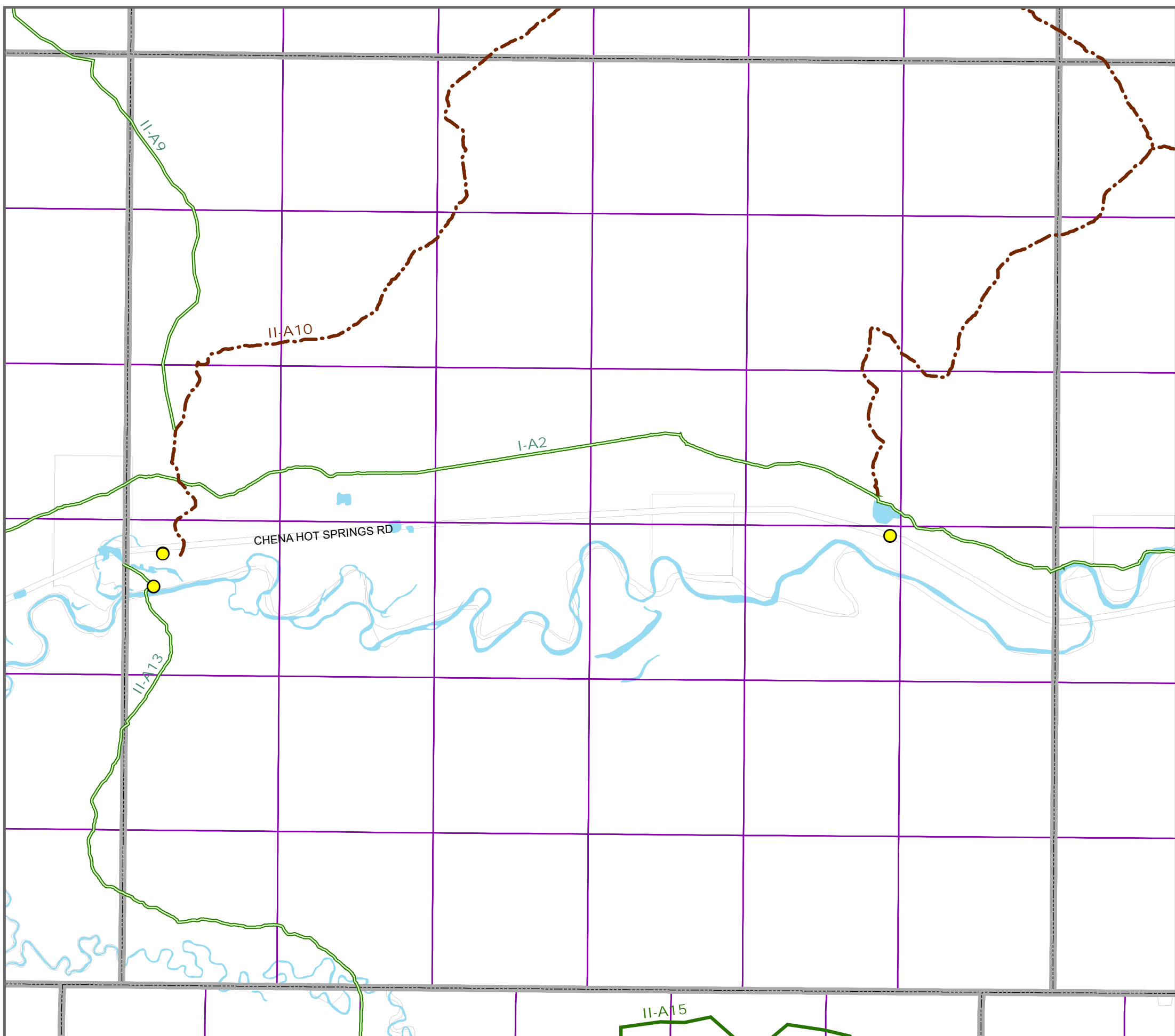

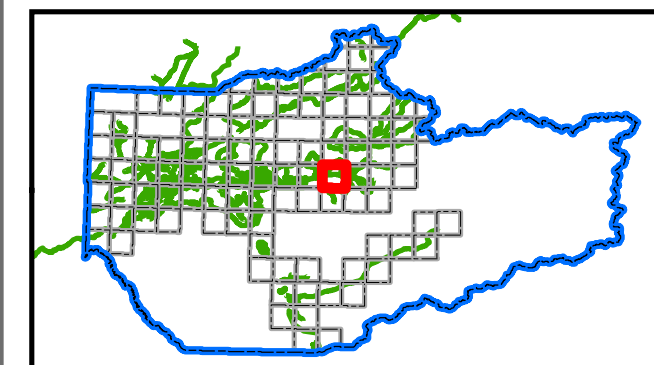
(Use Designation, Constructed Status)

- Multi-Use/Motorized Year-Round, Existing
- Multi-Use/Motorized Year-Round, Proposed
- Non-Motorized, Existing
- Non-Motorized, Proposed
- Seasonal Motorized (Winter), Existing
- Seasonal Motorized (Winter), Proposed
- Trailhead Location - Proposed
- Townships
- Sections
- Fairbanks North Star Borough Park Facility
- Parcel Boundaries

Trail Label Identifications (e.g. "I-B8") correspond to trails named in the Trail Recommendations section of the Trails Plan.

IMPORTANT: The prefix "I" and "II" signify the status of public access. Trails with the prefix "I" DO NOT HAVE COMPLETE PUBLIC ACCESS. Trails with the prefix "II" have formalized public access by land ownership or other recorded public reservation.

This map identifies the Fairbanks North Star Borough's (FNSB) planned trail system and depicts existing trails owned, managed, or maintained by the FNSB as well as aspirational trails which may not yet be legal public access. Trails, or sections of trail, are shown regardless of construction status and availability of public access. The maps and data provided are not intended for use as navigational tools and may contain errors, omissions, or outdated information. The maps and data are made available on the condition that users agree that the FNSB will not be held liable for any loss, injury, or damage of any kind, whether direct or indirect, resulting from any errors or omissions in the maps or data or from use of the information on these maps. Users are solely responsible for using their own judgment in interpreting and utilizing this information and are cautioned against entering private property without permission of the landowner. For a list of existing Borough trails for which there is legal public access, please visit the Trails Office webpage hosted at <https://fairbanksak.myrec.com>.





Proposed Trail Corridors

(Use Designation, Constructed Status)


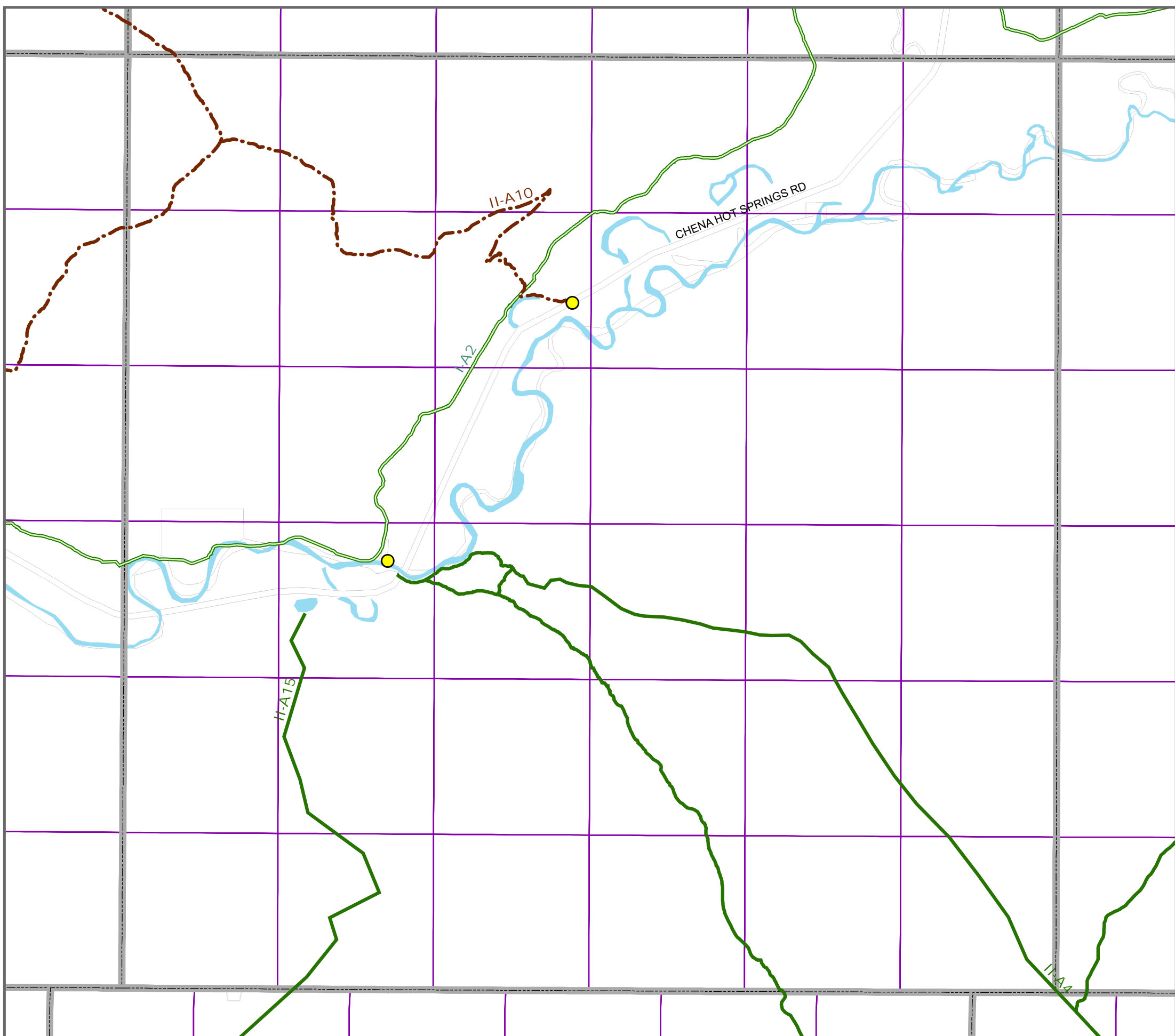

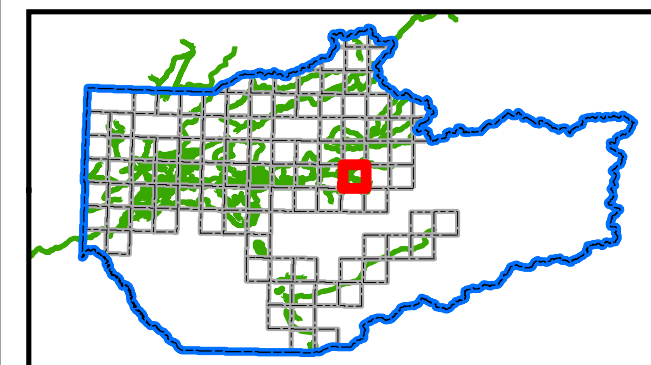
- Multi-Use/Motorized Year-Round, Existing
- Multi-Use/Motorized Year-Round, Proposed
- Non-Motorized, Existing
- Non-Motorized, Proposed
- Seasonal Motorized (Winter), Existing
- Seasonal Motorized (Winter), Proposed
- Trailhead Location - Proposed

- Townships
- Sections
- Fairbanks North Star Borough Park Facility
- Parcel Boundaries

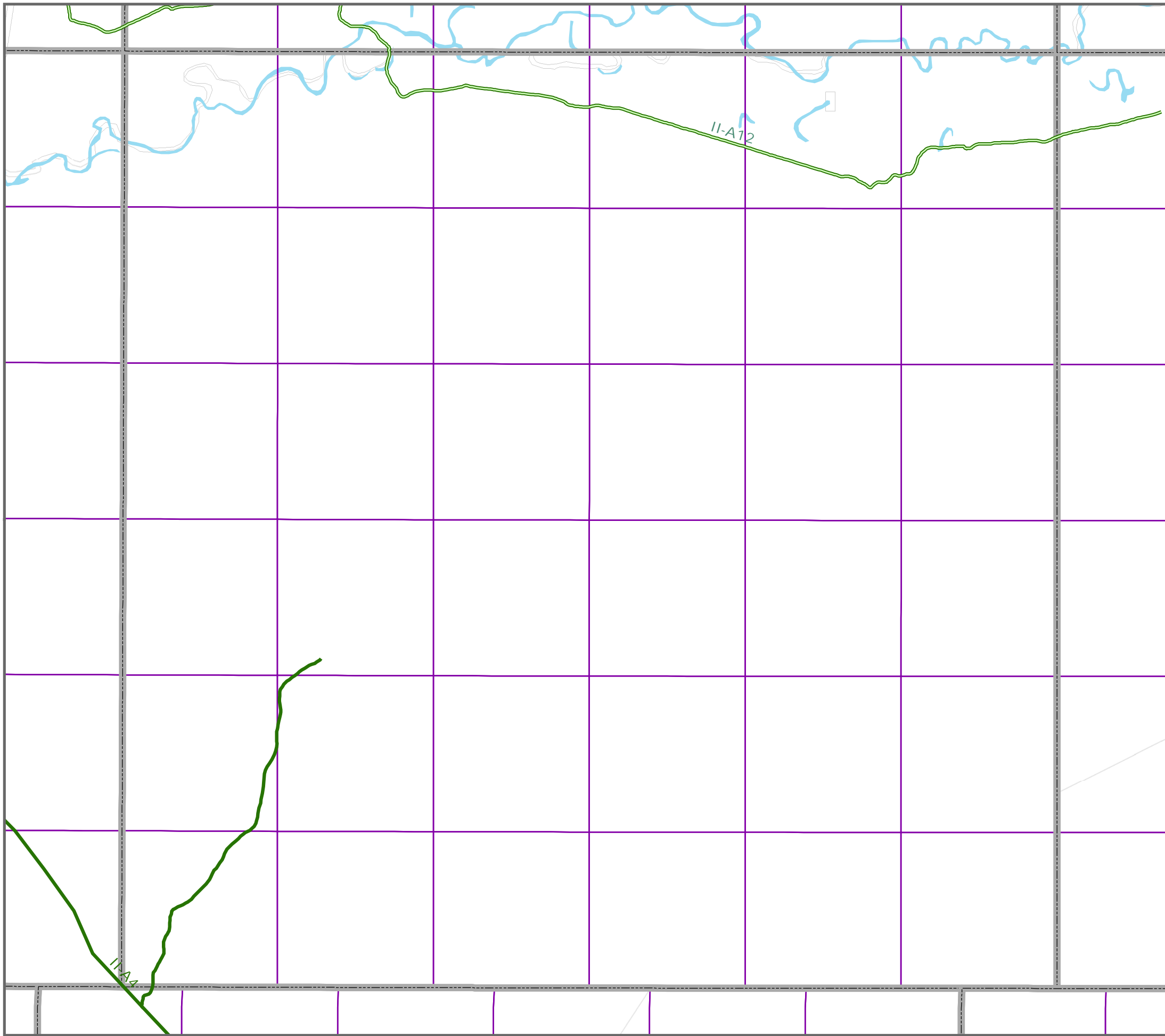
Trail Label Identifications (e.g. "I-B8") correspond to trails named in the Trail Recommendations section of the Trails Plan.

IMPORTANT: The prefix "I" and "II" signify the status of public access. Trails with the prefix "I" DO NOT HAVE COMPLETE PUBLIC ACCESS. Trails with the prefix "II" have formalized public access by land ownership or other recorded public reservation.

This map identifies the Fairbanks North Star Borough's (FNSB) planned trail system and depicts existing trails owned, managed, or maintained by the FNSB as well as aspirational trails which may not yet be constructed or for which there may not yet be legal public access. Trails, or sections of trail, are shown regardless of construction status and availability of public access. The maps and data provided are not intended for use as navigational tools and may contain errors, omissions, or outdated information. The maps and data are made available on the condition that users agree that the FNSB will not be held liable for any loss, injury, or damage of any kind, whether direct or indirect, resulting from any errors or omissions in the maps or data or from use of the information on these maps. Users are solely responsible for using their own judgment in interpreting and utilizing this information and are cautioned against entering private property without permission of the landowner. For a list of existing Borough trails for which there is legal public access, please visit the Trails Office webpage hosted at <https://fairbanksak.myrec.com>.



MAPS FOR PLANNING AND DOCUMENTATION ONLY,
 NOT FOR RECREATIONAL OR NAVIGATIONAL PURPOSES



Proposed Trail Corridors

(Use Designation, Constructed Status)


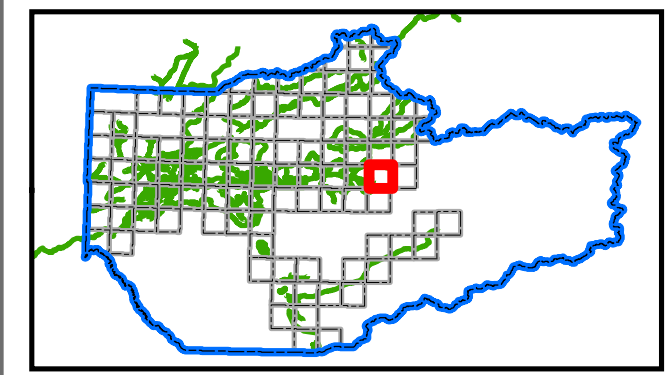

- Multi-Use/Motorized Year-Round, Existing
- Multi-Use/Motorized Year-Round, Proposed
- Non-Motorized, Existing
- Non-Motorized, Proposed
- Seasonal Motorized (Winter), Existing
- Seasonal Motorized (Winter), Proposed
- Trailhead Location - Proposed


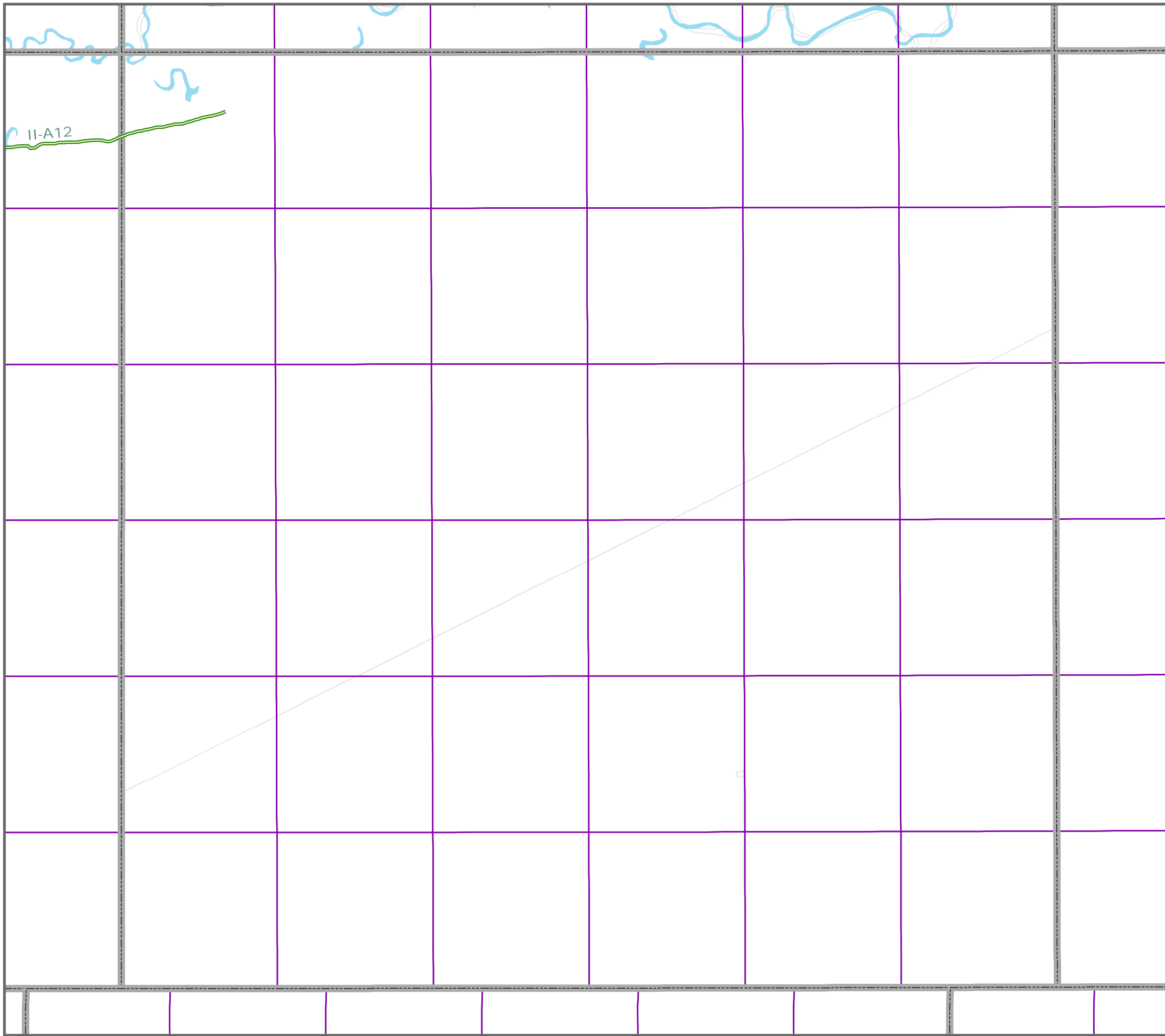
- Townships
- Sections
- Fairbanks North Star Borough Park Facility
- Parcel Boundaries

Trail Label Identifications (e.g. "I-B8") correspond to trails named in the Trail Recommendations section of the Trails Plan.

IMPORTANT: The prefix "I" and "II" signify the status of public access. Trails with the prefix "I" DO NOT HAVE COMPLETE PUBLIC ACCESS. Trails with the prefix "II" have formalized public access by land ownership or other recorded public reservation.

This map identifies the Fairbanks North Star Borough's (FNSB) planned trail system and depicts existing trails owned, managed, or maintained by the FNSB as well as aspirational trails which may not yet be constructed or for which there may not yet be legal public access. Trails, or sections of trail, are shown regardless of construction status and availability of public access. The maps and data provided are not intended for use as navigational tools and may contain errors, omissions, or outdated information. The maps and data are made available on the condition that users agree that the FNSB will not be held liable for any loss, injury, or damage of any kind, whether direct or indirect, resulting from any errors or omissions in the maps or data or from use of the information on these maps. Users are solely responsible for using their own judgment in interpreting and utilizing this information and are cautioned against entering private property without permission of the landowner. For a list of existing Borough trails for which there is legal public access, please visit the Trails Office webpage hosted at <https://fairbanksak.myrec.com>.





MAPS FOR PLANNING AND DOCUMENTATION ONLY,
NOT FOR RECREATIONAL OR NAVIGATIONAL PURPOSES

01N09E



Proposed Trail Corridors

(Use Designation, Constructed Status)


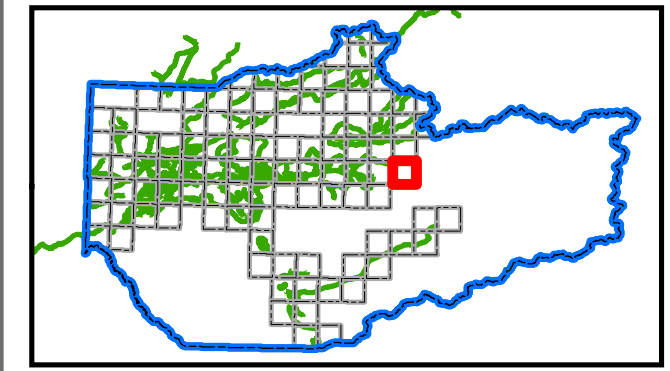
- Multi-Use/Motorized Year-Round, Existing
- Multi-Use/Motorized Year-Round, Proposed
- Non-Motorized, Existing
- Non-Motorized, Proposed
- Seasonal Motorized (Winter), Existing
- Seasonal Motorized (Winter), Proposed
- Trailhead Location - Proposed
- Townships
- Sections
- Fairbanks North Star Borough Park Facility
- Parcel Boundaries

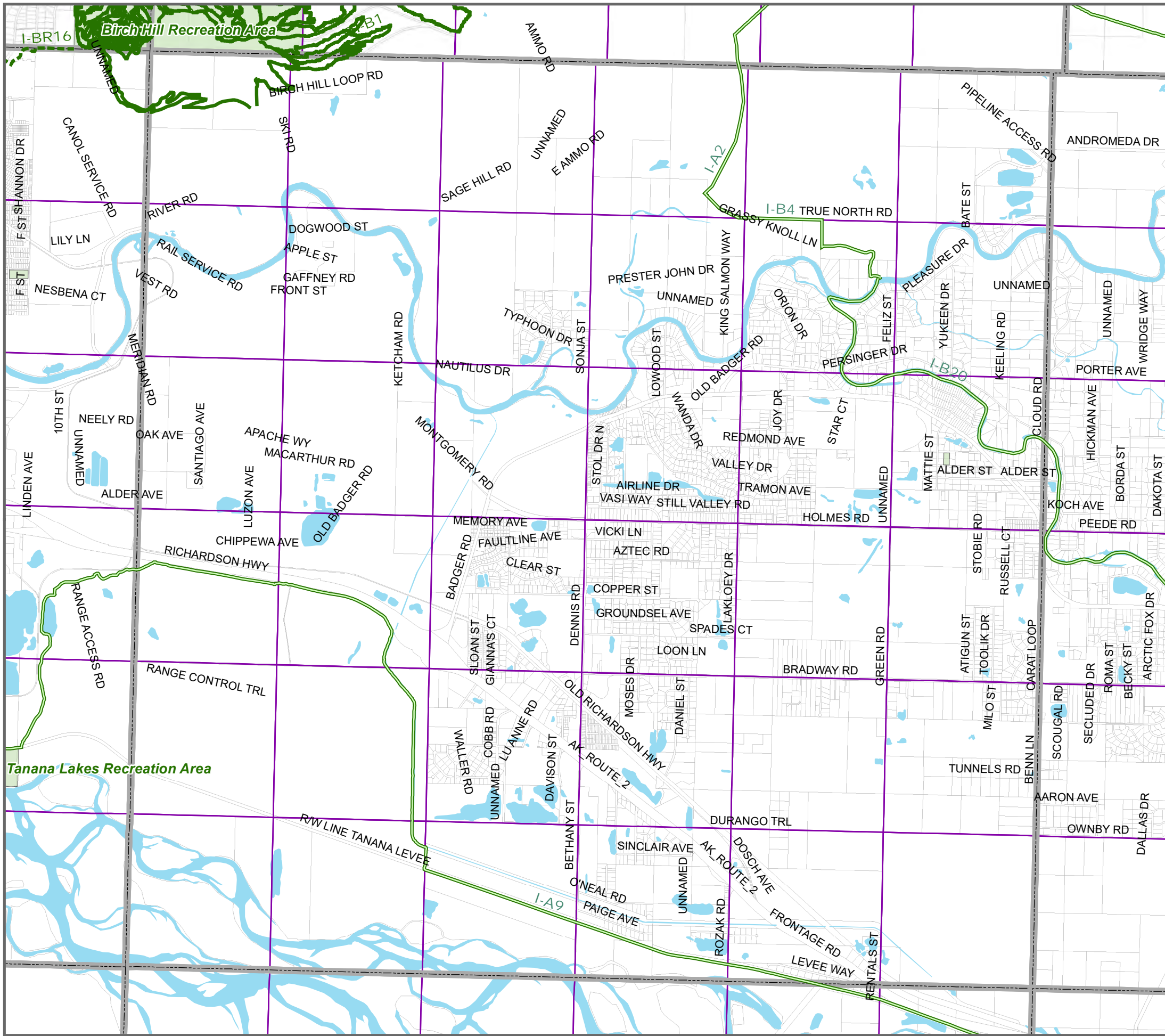


Trail Label Identifications (e.g. "I-B8") correspond to trails named in the Trail Recommendations section of the Trails Plan.

IMPORTANT: The prefix "I" and "II" signify the status of public access. Trails with the prefix "I" DO NOT HAVE COMPLETE PUBLIC ACCESS. Trails with the prefix "II" have formalized public access by land ownership or other recorded public reservation.












This map identifies the Fairbanks North Star Borough's (FNSB) planned trail system and depicts existing trails owned, managed, or maintained by the FNSB as well as aspirational trails which may not yet be constructed or for which there may not yet be legal public access. Trails, or sections of trail, are shown regardless of construction status and availability of public access. The maps and data provided are not intended for use as navigational tools and may contain errors, omissions, or outdated information. The maps and data are made available on the condition that users agree that the FNSB will not be held liable for any loss, injury, or damage of any kind, whether direct or indirect, resulting from any errors or omissions in the maps or data or from use of the information on these maps. Users are solely responsible for using their own judgment in interpreting and utilizing this information and are cautioned against entering private property without permission of the landowner. For a list of existing Borough trails for which there is legal public access, please visit the Trails Office webpage hosted at <https://fairbanksak.myrec.com>.





Proposed Trail Corridors

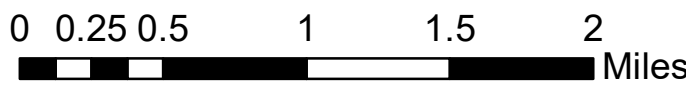

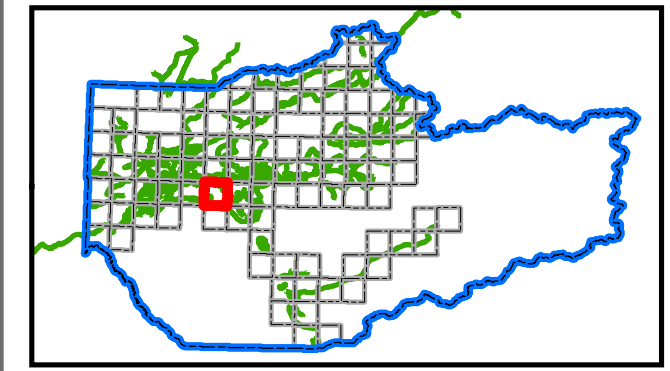
(Use Designation, Constructed Status)

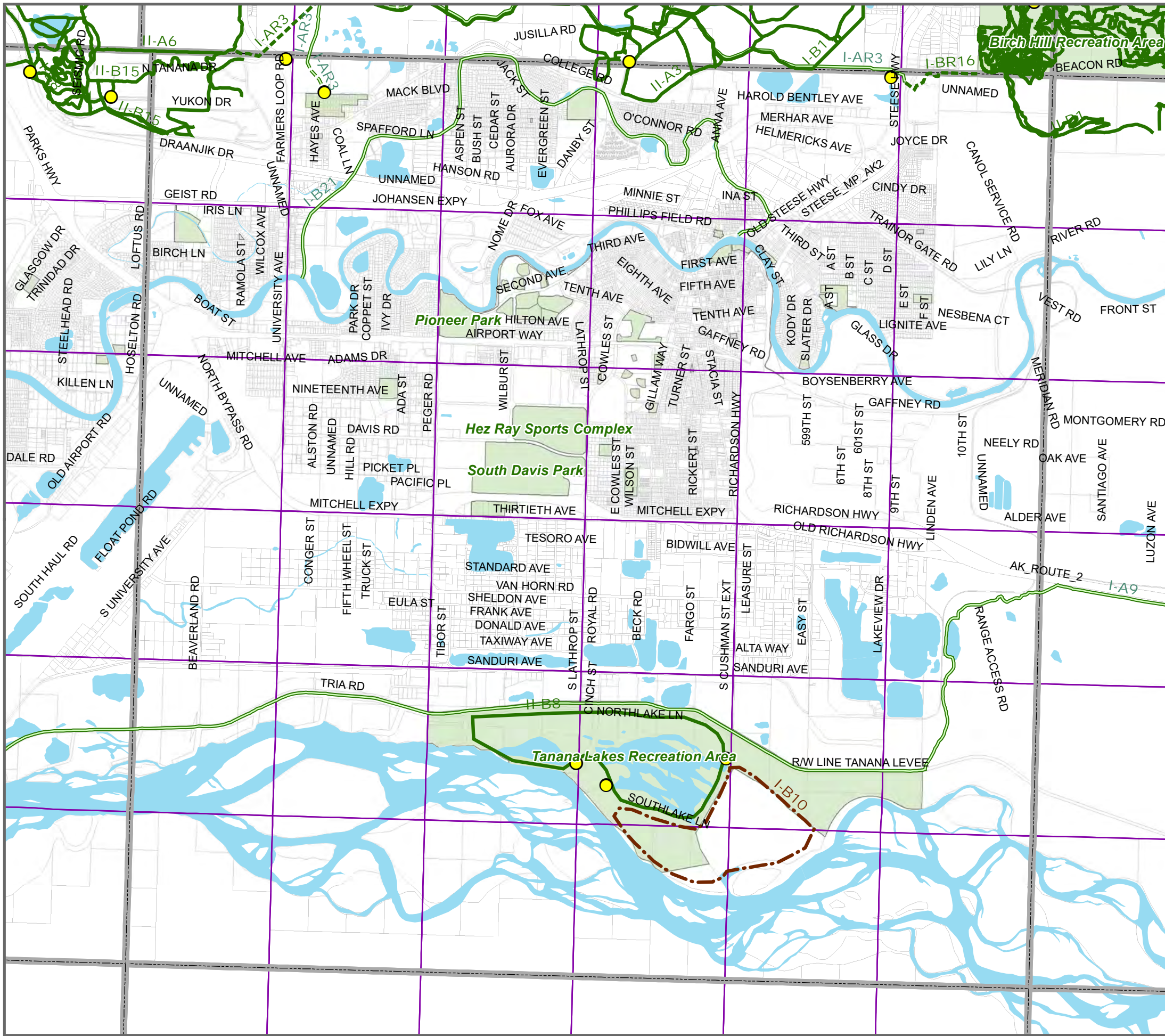
-  Multi-Use/Motorized Year-Round, Existing
-  Multi-Use/Motorized Year-Round, Proposed
-  Non-Motorized, Existing
-  Non-Motorized, Proposed
-  Seasonal Motorized (Winter), Existing
-  Seasonal Motorized (Winter), Proposed
-  Trailhead Location - Proposed
-  Townships
-  Sections
-  Fairbanks North Star Borough Park Facility
-  Parcel Boundaries

Trail Label Identifications (e.g. "I-B8") correspond to trails named in the Trail Recommendations section of the Trails Plan.

IMPORTANT: The prefix "I" and "II" signify the status of public access. Trails with the prefix "I" DO NOT HAVE COMPLETE PUBLIC ACCESS. Trails with the prefix "II" have formalized public access by land ownership or other recorded public reservation.












This map identifies the Fairbanks North Star Borough's (FNSB) planned trail system and depicts existing trails owned, managed, or maintained by the FNSB as well as aspirational trails which may not yet be constructed or for which there may not yet be legal public access. Trails, or sections of trail, are shown regardless of construction status and availability of public access. The maps and data provided are not intended for use as navigational tools and may contain errors, omissions, or outdated information. The maps and data are made available on the condition that users agree that the FNSB will not be held liable for any loss, injury, or damage of any kind, whether direct or indirect, resulting from any errors or omissions in the maps or data or from use of the information on these maps. Users are solely responsible for using their own judgment in interpreting and utilizing this information and are cautioned against entering private property without permission of the landowner. For a list of existing Borough trails for which there is legal public access, please visit the Trails Office webpage hosted at <https://fairbanksak.myrec.com>.





Proposed Trail Corridors

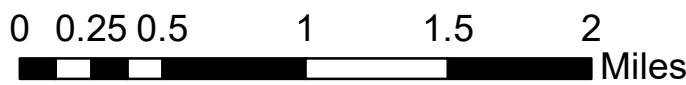

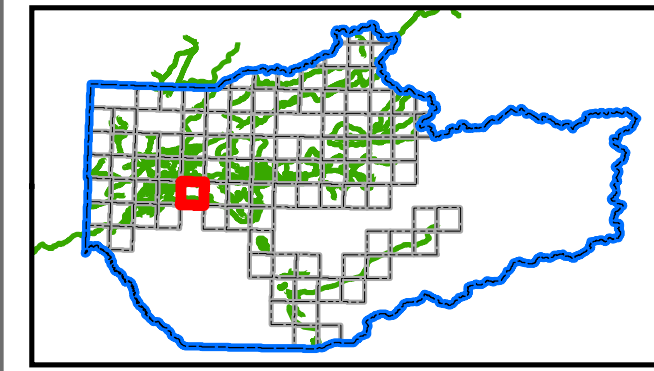
(Use Designation, Constructed Status)

-  Multi-Use/Motorized Year-Round, Existing
-  Multi-Use/Motorized Year-Round, Proposed
-  Non-Motorized, Existing
-  Non-Motorized, Proposed
-  Seasonal Motorized (Winter), Existing
-  Seasonal Motorized (Winter), Proposed
-  Trailhead Location - Proposed
-  Townships
-  Sections
-  Fairbanks North Star Borough Park Facility
-  Parcel Boundaries

Trail Label Identifications (e.g. "I-B8") correspond to trails named in the Trail Recommendations section of the Trails Plan.

IMPORTANT: The prefix "I" and "II" signify the status of public access. Trails with the prefix "I" DO NOT HAVE COMPLETE PUBLIC ACCESS. Trails with the prefix "II" have formalized public access by land ownership or other recorded public reservation.

This map identifies the Fairbanks North Star Borough's (FNSB) planned trail system and depicts existing trails owned, managed, or maintained by the FNSB as well as aspirational trails which may not yet be constructed or for which there may not yet be legal public access. Trails, or sections of trail, are shown regardless of construction status and availability of public access. The maps and data provided are not intended for use as navigational tools and may contain errors, omissions, or outdated information. The maps and data are made available on the condition that users agree that the FNSB will not be held liable for any loss, injury, or damage of any kind, whether direct or indirect, resulting from any errors or omissions in the maps or data or from use of the information on these maps. Users are solely responsible for using their own judgment in interpreting and utilizing this information and are cautioned against entering private property without permission of the landowner. For a list of existing Borough trails for which there is legal public access, please visit the Trails Office webpage hosted at <https://fairbanksak.myrec.com>.





Proposed Trail Corridors

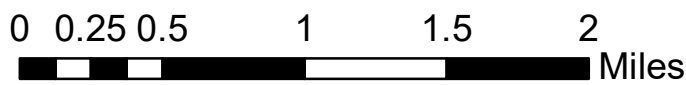
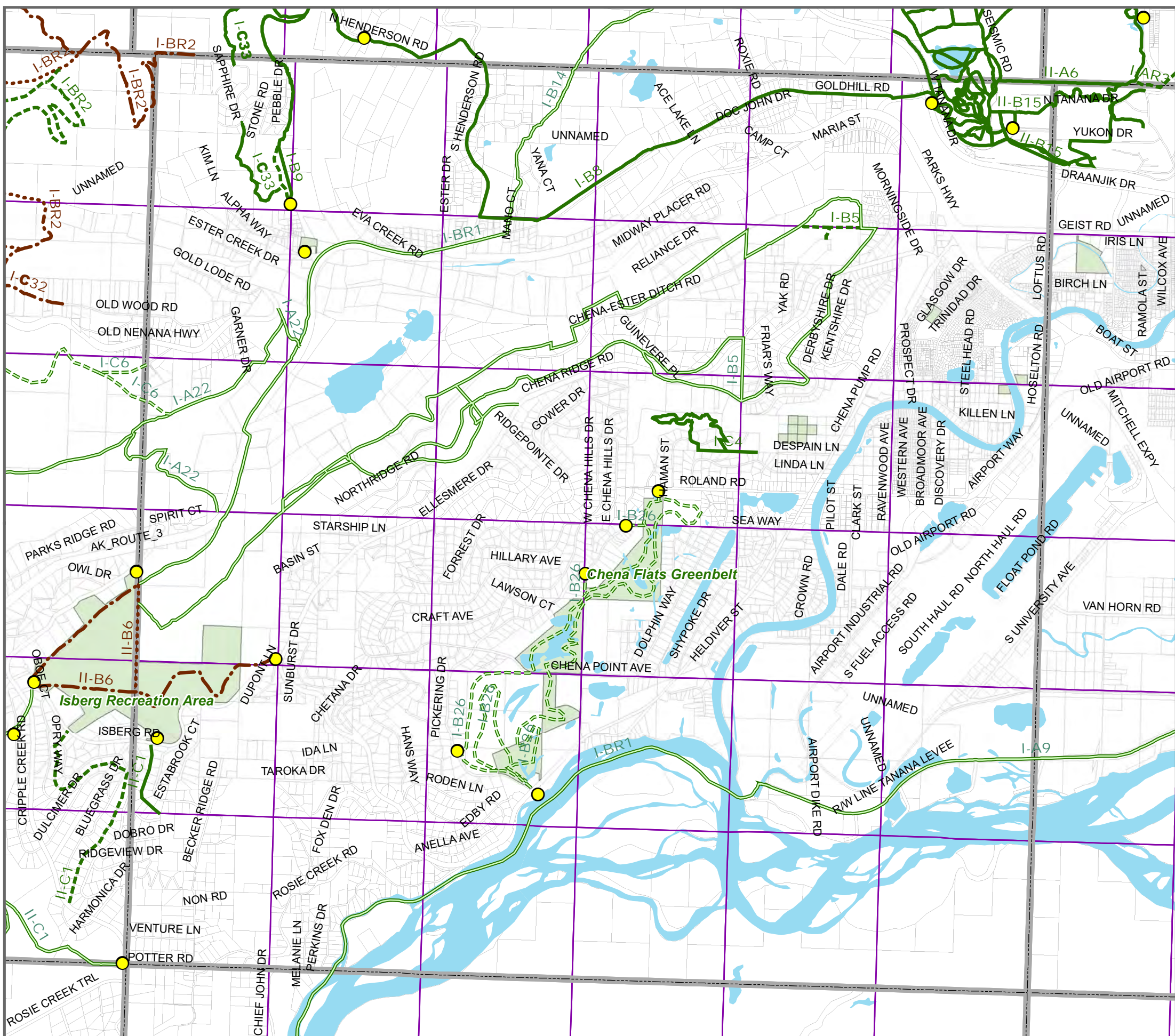

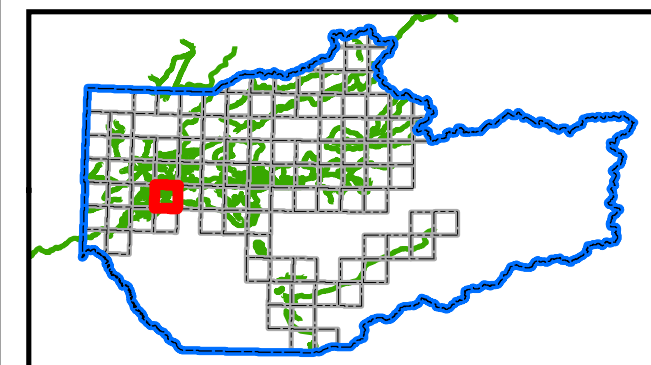
(Use Designation, Constructed Status)

- Multi-Use/Motorized Year-Round, Existing
- Multi-Use/Motorized Year-Round, Proposed
- Non-Motorized, Existing
- Non-Motorized, Proposed
- Seasonal Motorized (Winter), Existing
- Seasonal Motorized (Winter), Proposed
- Trailhead Location - Proposed
- Townships
- Sections
- Fairbanks North Star Borough Park Facility
- Parcel Boundaries

Trail Label Identifications (e.g. "I-B8") correspond to trails named in the Trail Recommendations section of the Trails Plan.

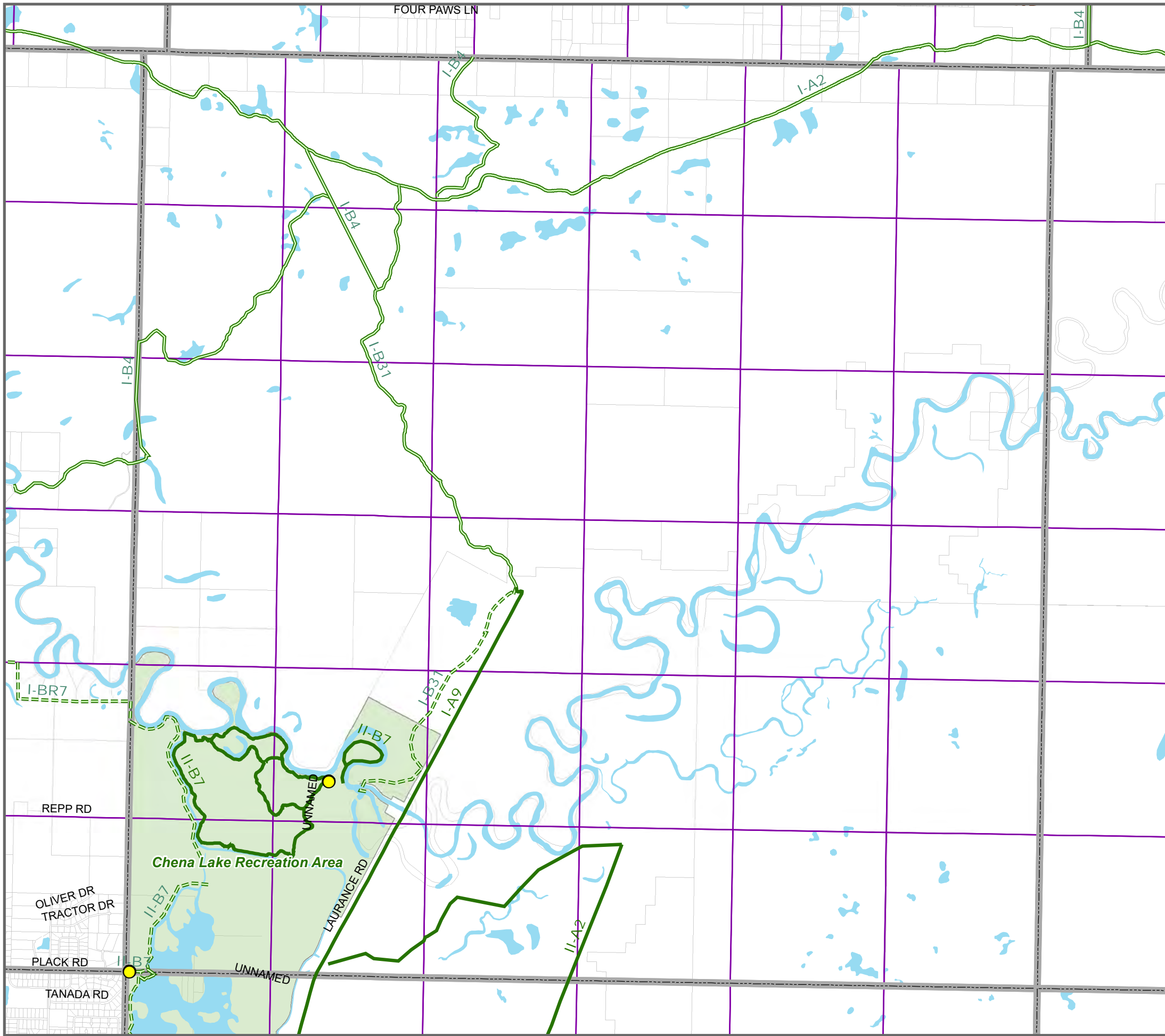
IMPORTANT: The prefix "I" and "II" signify the status of public access. Trails with the prefix "I" DO NOT HAVE COMPLETE PUBLIC ACCESS. Trails with the prefix "II" have formalized public access by land ownership or other recorded public reservation.

This map identifies the Fairbanks North Star Borough's (FNSB) planned trail system and depicts existing trails owned, managed, or maintained by the FNSB as well as aspirational trails which may not yet be constructed or for which there may not yet be legal public access. Trails, or sections of trail, are shown regardless of construction status and availability of public access. The maps and data provided are not intended for use as navigational tools and may contain errors, omissions, or outdated information. The maps and data are made available on the condition that users agree that the FNSB will not be held liable for any loss, injury, or damage of any kind, whether direct or indirect, resulting from any errors or omissions in the maps or data or from use of the information on these maps. Users are solely responsible for using their own judgment in interpreting and utilizing this information and are cautioned against entering private property without permission of the landowner. For a list of existing Borough trails for which there is legal public access, please visit the Trails Office webpage hosted at <https://fairbanksak.myrec.com>.



MAPS FOR PLANNING AND DOCUMENTATION ONLY,
 NOT FOR RECREATIONAL OR NAVIGATIONAL PURPOSES

01S02W



Proposed Trail Corridors

(Use Designation, Constructed Status)

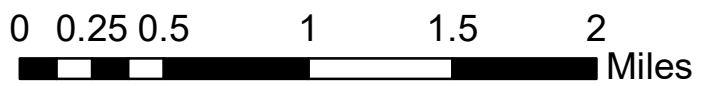

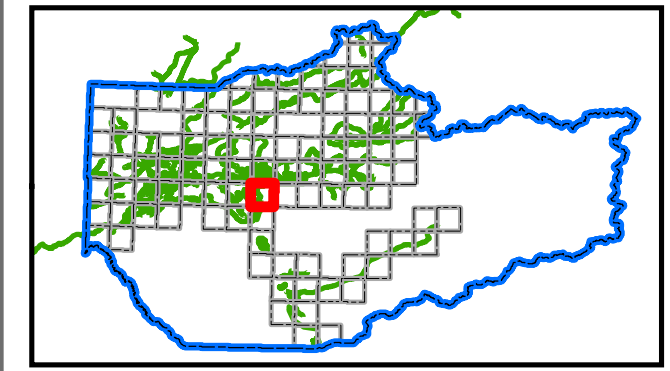
- Multi-Use/Motorized Year-Round, Existing
- Multi-Use/Motorized Year-Round, Proposed
- Non-Motorized, Existing
- Non-Motorized, Proposed
- Seasonal Motorized (Winter), Existing
- Seasonal Motorized (Winter), Proposed
- Trailhead Location - Proposed
- Townships
- Sections
- Fairbanks North Star Borough Park Facility
- Parcel Boundaries



Trail Label Identifications (e.g. "I-B8") correspond to trails named in the Trail Recommendations section of the Trails Plan.

IMPORTANT: The prefix "I" and "II" signify the status of public access. Trails with the prefix "I" DO NOT HAVE COMPLETE PUBLIC ACCESS. Trails with the prefix "II" have formalized public access by land ownership or other recorded public reservation.

This map identifies the Fairbanks North Star Borough's (FNSB) planned trail system and depicts existing trails owned, managed, or maintained by the FNSB as well as aspirational trails which may not yet be constructed or for which there may not yet be legal public access. Trails, or sections of trail, are shown regardless of construction status and availability of public access. The maps and data provided are not intended for use as navigational tools and may contain errors, omissions, or outdated information. The maps and data are made available on the condition that users agree that the FNSB will not be held liable for any loss, injury, or damage of any kind, whether direct or indirect, resulting from any errors or omissions in the maps or data or from use of the information on these maps. Users are solely responsible for using their own judgment in interpreting and utilizing this information and are cautioned against entering private property without permission of the landowner. For a list of existing Borough trails for which there is legal public access, please visit the Trails Office webpage hosted at <https://fairbanksak.myrec.com>.



MAPS FOR PLANNING AND DOCUMENTATION ONLY,
 NOT FOR RECREATIONAL OR NAVIGATIONAL PURPOSES



Proposed Trail Corridors

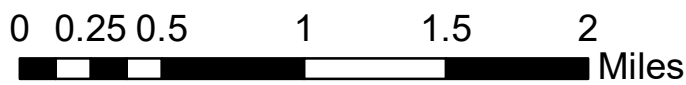
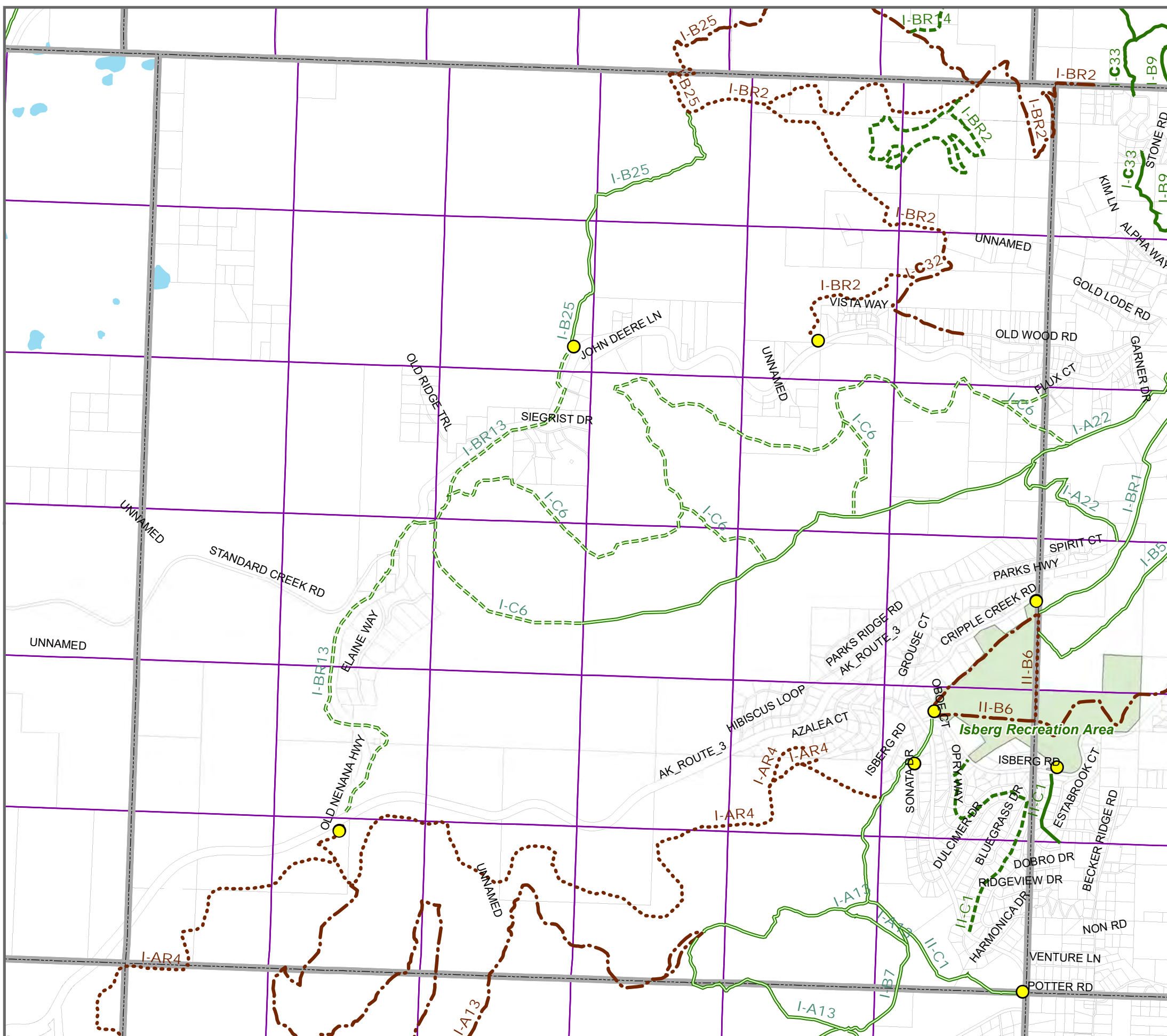

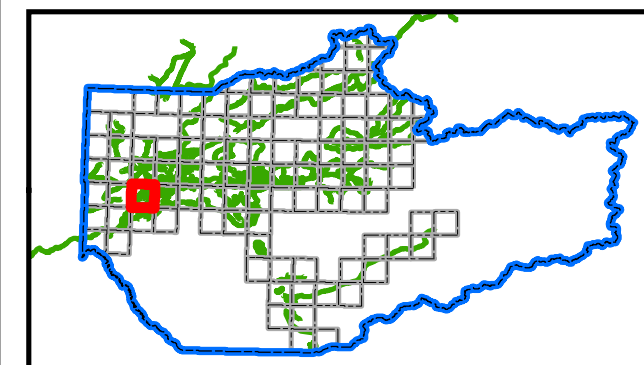
(Use Designation, Constructed Status)

- Multi-Use/Motorized Year-Round, Existing
- Multi-Use/Motorized Year-Round, Proposed
- Non-Motorized, Existing
- Non-Motorized, Proposed
- Seasonal Motorized (Winter), Existing
- Seasonal Motorized (Winter), Proposed
- Trailhead Location - Proposed
- Townships
- Sections
- Fairbanks North Star Borough Park Facility
- Parcel Boundaries

Trail Label Identifications (e.g. "I-B8") correspond to trails named in the Trail Recommendations section of the Trails Plan.

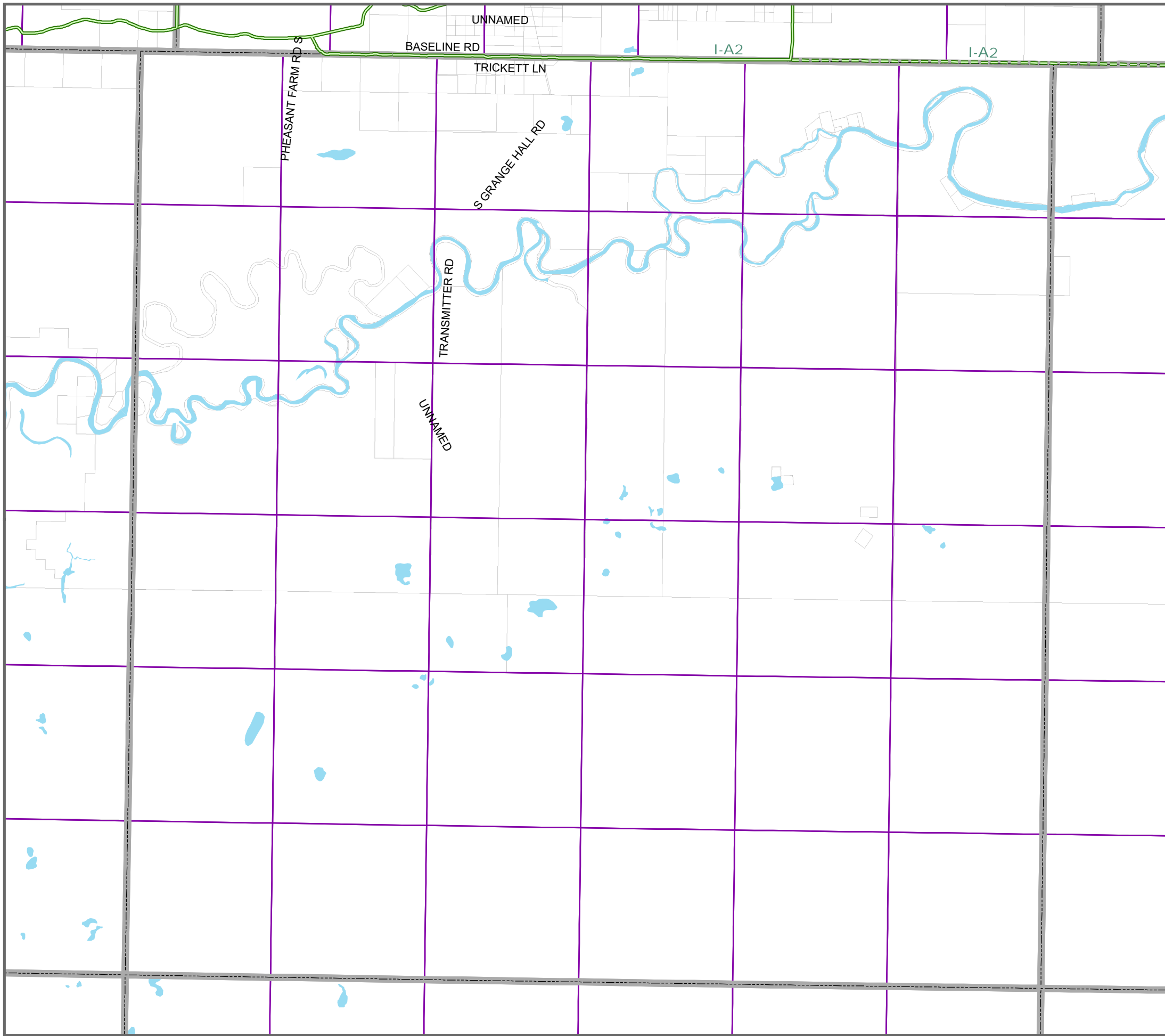
IMPORTANT: The prefix "I" and "II" signify the status of public access. Trails with the prefix "I" DO NOT HAVE COMPLETE PUBLIC ACCESS. Trails with the prefix "II" have formalized public access by land ownership or other recorded public reservation.

This map identifies the Fairbanks North Star Borough's (FNSB) planned trail system and depicts existing trails owned, managed, or maintained by the FNSB as well as aspirational trails which may not yet be constructed or for which there may not yet be legal public access. Trails, or sections of trail, are shown regardless of construction status and availability of public access. The maps and data provided are not intended for use as navigational tools and may contain errors, omissions, or outdated information. The maps and data are made available on the condition that users agree that the FNSB will not be held liable for any loss, injury, or damage of any kind, whether direct or indirect, resulting from any errors or omissions in the maps or data or from use of the information on these maps. Users are solely responsible for using their own judgment in interpreting and utilizing this information and are cautioned against entering private property without permission of the landowner. For a list of existing Borough trails for which there is legal public access, please visit the Trails Office webpage hosted at <https://fairbanksak.myrec.com>.










MAPS FOR PLANNING AND DOCUMENTATION ONLY,
 NOT FOR RECREATIONAL OR NAVIGATIONAL PURPOSES 100





01S03W



Proposed Trail Corridors

(Use Designation, Constructed Status)


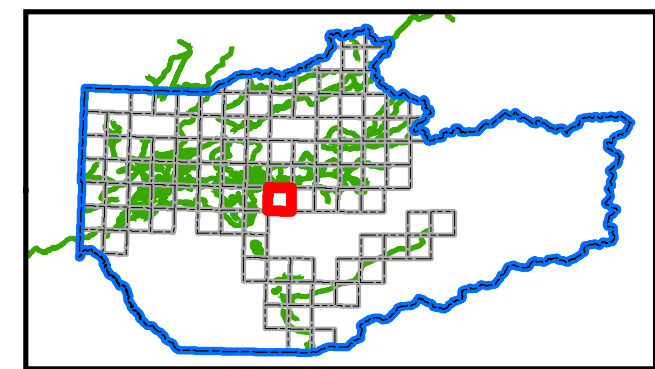
-  Multi-Use/Motorized Year-Round, Existing
-  Multi-Use/Motorized Year-Round, Proposed
-  Non-Motorized, Existing
-  Non-Motorized, Proposed
-  Seasonal Motorized (Winter), Existing
-  Seasonal Motorized (Winter), Proposed
-  Trailhead Location - Proposed

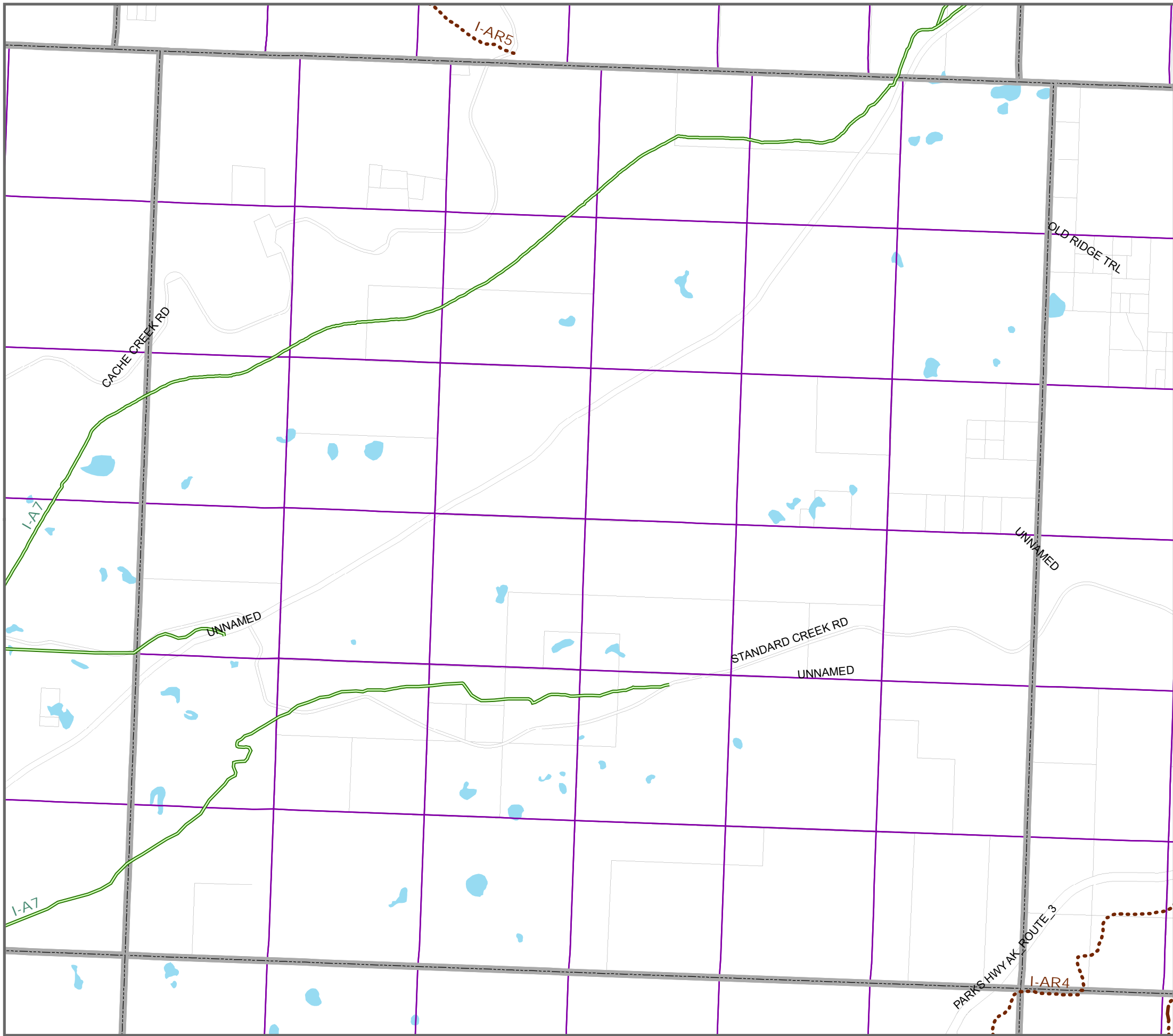
-  Townships
-  Sections
-  Fairbanks North Star Borough Park Facility
-  Parcel Boundaries

Trail Label Identifications (e.g. "I-B8") correspond to trails named in the Trail Recommendations section of the Trails Plan.

IMPORTANT: The prefix "I" and "II" signify the status of public access. Trails with the prefix "I" DO NOT HAVE COMPLETE PUBLIC ACCESS. Trails with the prefix "II" have formalized public access by land ownership or other recorded public reservation.












This map identifies the Fairbanks North Star Borough's (FNSB) planned trail system and depicts existing trails owned, managed, or maintained by the FNSB as well as aspirational trails which may not yet be constructed or for which there may not yet be legal public access. Trails, or sections of trail, are shown regardless of construction status and availability of public access. The maps and data provided are not intended for use as navigational tools and may contain errors, omissions, or outdated information. The maps and data are made available on the condition that users agree that the FNSB will not be held liable for any loss, injury, or damage of any kind, whether direct or indirect, resulting from any errors or omissions in the maps or data or from use of the information on these maps. Users are solely responsible for using their own judgment in interpreting and utilizing this information and are cautioned against entering private property without permission of the landowner. For a list of existing Borough trails for which there is legal public access, please visit the Trails Office webpage hosted at <https://fairbanksak.myrec.com>.





Proposed Trail Corridors

(Use Designation, Constructed Status)


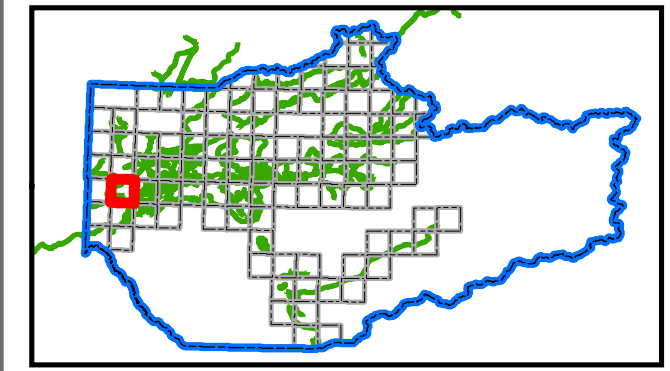
-  Multi-Use/Motorized Year-Round, Existing
-  Multi-Use/Motorized Year-Round, Proposed
-  Non-Motorized, Existing
-  Non-Motorized, Proposed
-  Seasonal Motorized (Winter), Existing
-  Seasonal Motorized (Winter), Proposed
-  Trailhead Location - Proposed
-  Townships
-  Sections
-  Fairbanks North Star Borough Park Facility
-  Parcel Boundaries

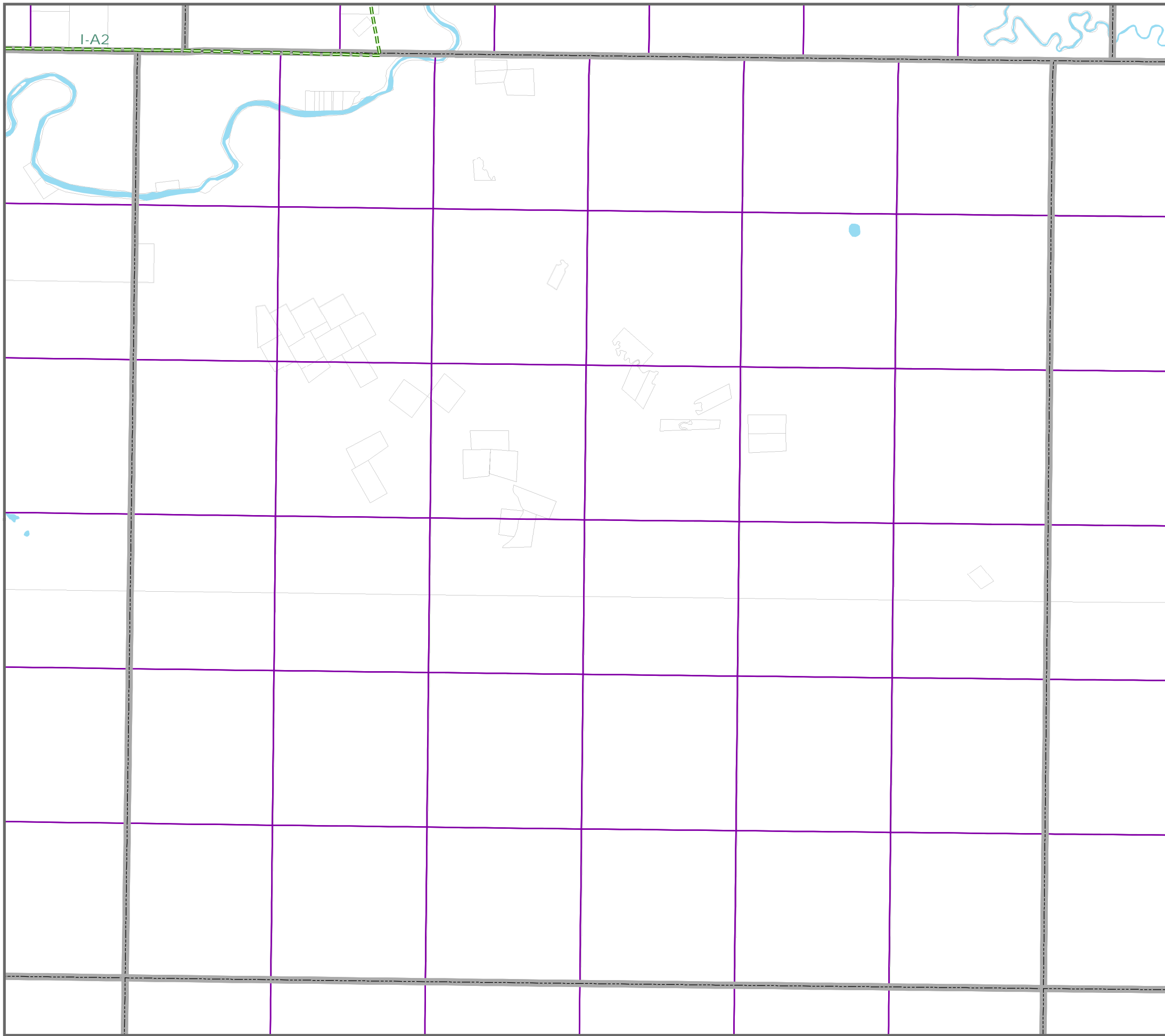


Trail Label Identifications (e.g. "I-B8") correspond to trails named in the Trail Recommendations section of the Trails Plan.

IMPORTANT: The prefix "I" and "II" signify the status of public access. Trails with the prefix "I" DO NOT HAVE COMPLETE PUBLIC ACCESS. Trails with the prefix "II" have formalized public access by land ownership or other recorded public reservation.

This map identifies the Fairbanks North Star Borough's (FNSB) planned trail system and depicts existing trails owned, managed, or maintained by the FNSB as well as aspirational trails which may not yet be constructed or for which there may not yet be legal public access. Trails, or sections of trail, are shown regardless of construction status and availability of public access. The maps and data provided are not intended for use as navigational tools and may contain errors, omissions, or outdated information. The maps and data are made available on the condition that users agree that the FNSB will not be held liable for any loss, injury, or damage of any kind, whether direct or indirect, resulting from any errors or omissions in the maps or data or from use of the information on these maps. Users are solely responsible for using their own judgment in interpreting and utilizing this information and are cautioned against entering private property without permission of the landowner. For a list of existing Borough trails for which there is legal public access, please visit the Trails Office webpage hosted at <https://fairbanksak.myrec.com>.





Proposed Trail Corridors

(Use Designation, Constructed Status)


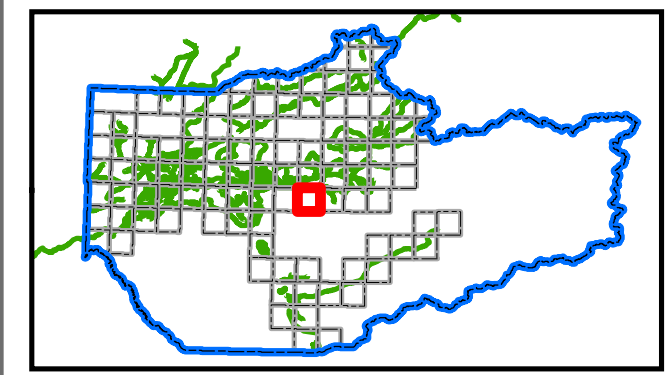
- Multi-Use/Motorized Year-Round, Existing
- Multi-Use/Motorized Year-Round, Proposed
- Non-Motorized, Existing
- Non-Motorized, Proposed
- Seasonal Motorized (Winter), Existing
- Seasonal Motorized (Winter), Proposed
- Trailhead Location - Proposed

- ▭ Townships
- ▭ Sections
- ▭ Fairbanks North Star Borough Park Facility
- ▭ Parcel Boundaries

Trail Label Identifications (e.g. "I-B8") correspond to trails named in the Trail Recommendations section of the Trails Plan.

IMPORTANT: The prefix "I" and "II" signify the status of public access. Trails with the prefix "I" DO NOT HAVE COMPLETE PUBLIC ACCESS. Trails with the prefix "II" have formalized public access by land ownership or other recorded public reservation.

This map identifies the Fairbanks North Star Borough's (FNSB) planned trail system and depicts existing trails owned, managed, or maintained by the FNSB as well as aspirational trails which may not yet be constructed or for which there may not yet be legal public access. Trails, or sections of trail, are shown regardless of construction status and availability of public access. The maps and data provided are not intended for use as navigational tools and may contain errors, omissions, or outdated information. The maps and data are made available on the condition that users agree that the FNSB will not be held liable for any loss, injury, or damage of any kind, whether direct or indirect, resulting from any errors or omissions in the maps or data or from use of the information on these maps. Users are solely responsible for using their own judgment in interpreting and utilizing this information and are cautioned against entering private property without permission of the landowner. For a list of existing Borough trails for which there is legal public access, please visit the Trails Office webpage hosted at <https://fairbanksak.myrec.com>.





Proposed Trail Corridors

(Use Designation, Constructed Status)

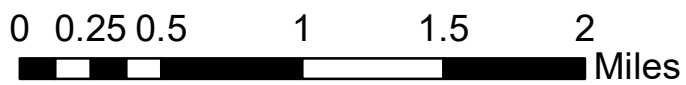
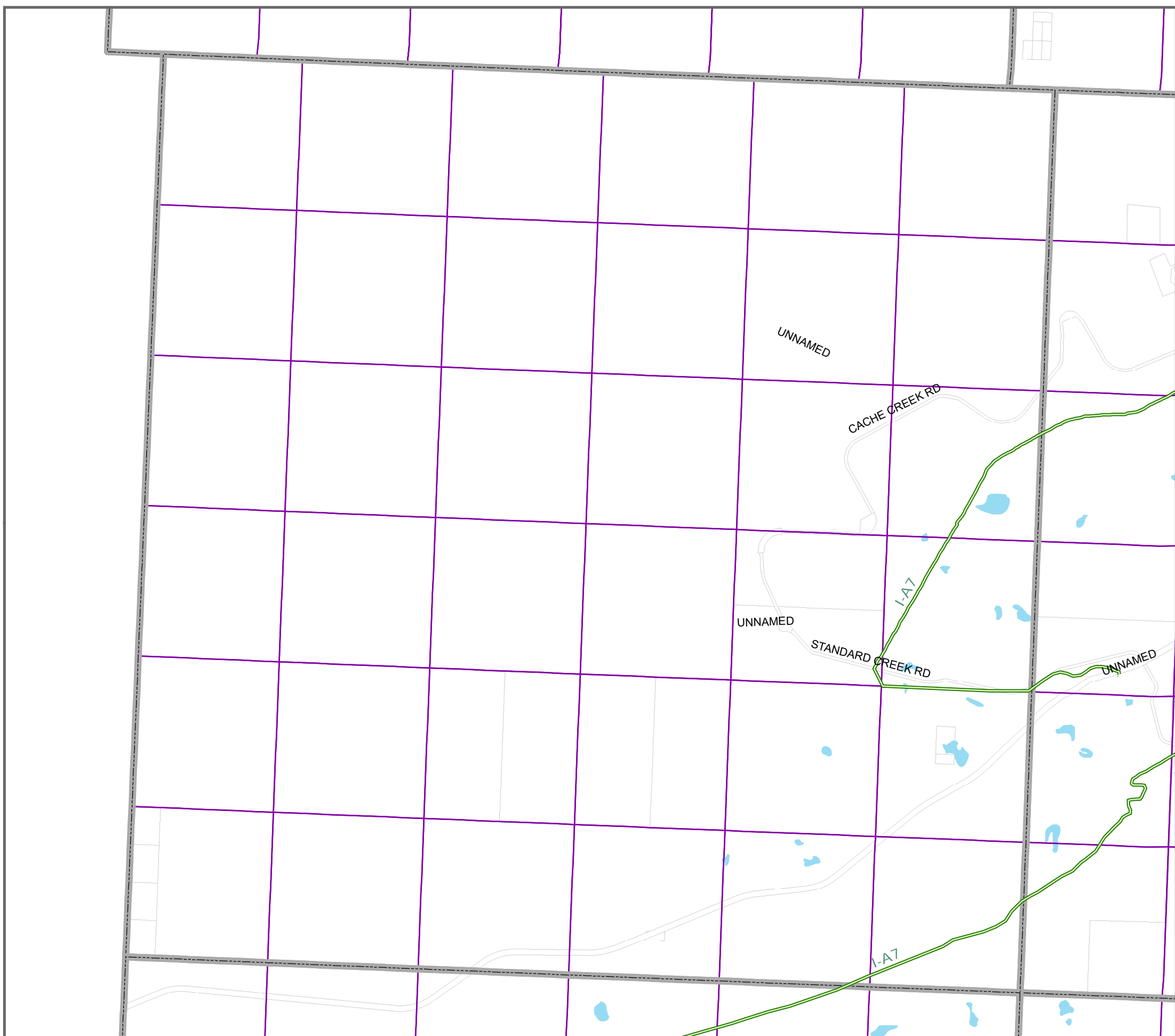

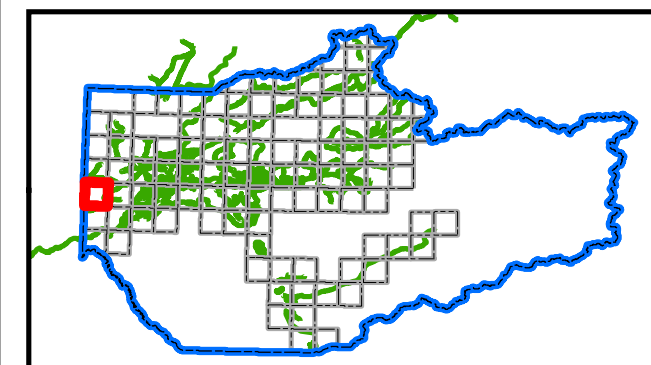
- Multi-Use/Motorized Year-Round, Existing
- Multi-Use/Motorized Year-Round, Proposed
- Non-Motorized, Existing
- Non-Motorized, Proposed
- Seasonal Motorized (Winter), Existing
- Seasonal Motorized (Winter), Proposed
- Trailhead Location - Proposed
- Townships
- Sections
- Fairbanks North Star Borough Park Facility
- Parcel Boundaries

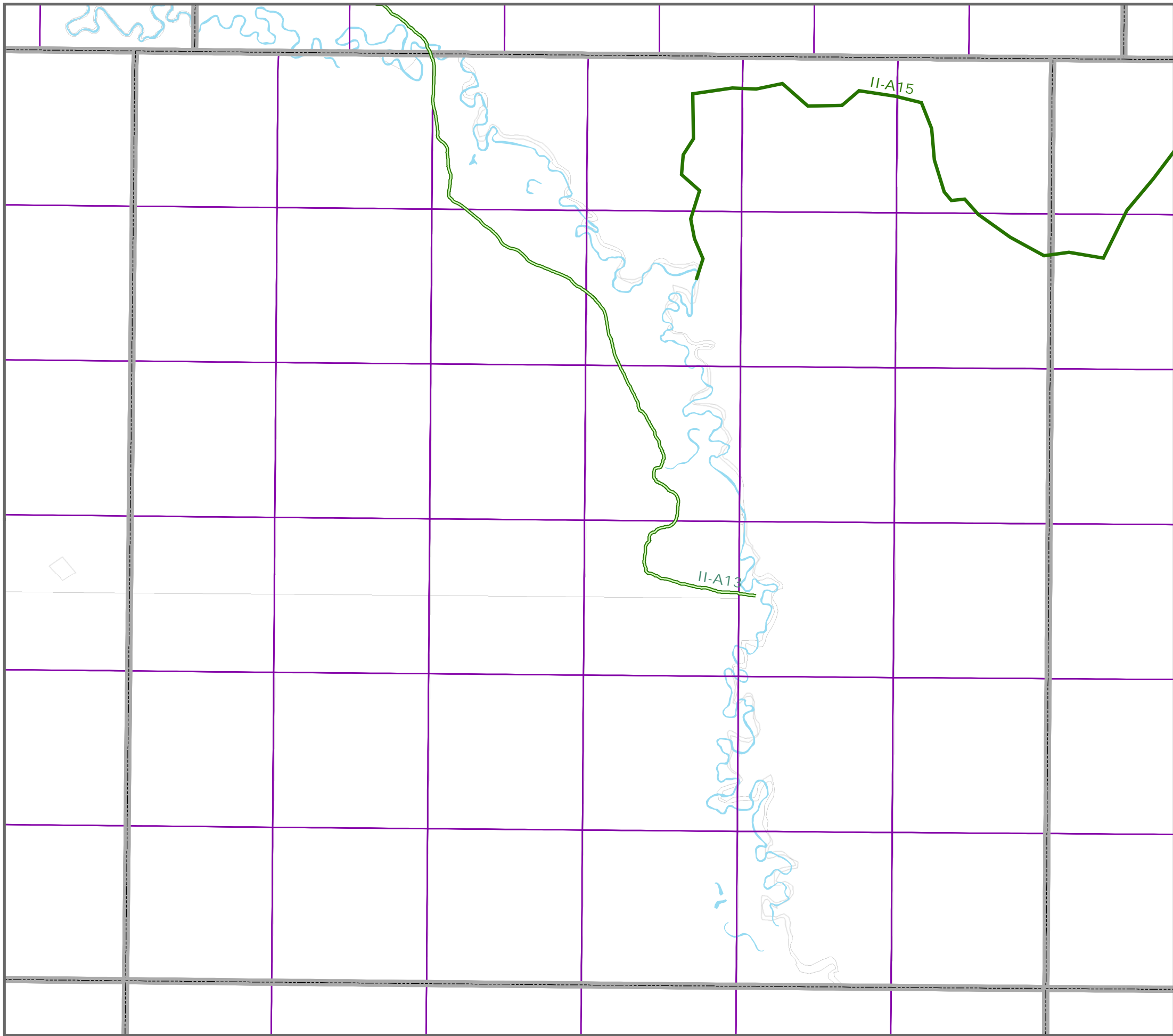


Trail Label Identifications (e.g. "I-B8") correspond to trails named in the Trail Recommendations section of the Trails Plan.

IMPORTANT: The prefix "I" and "II" signify the status of public access. Trails with the prefix "I" DO NOT HAVE COMPLETE PUBLIC ACCESS. Trails with the prefix "II" have formalized public access by land ownership or other recorded public reservation.

This map identifies the Fairbanks North Star Borough's (FNSB) planned trail system and depicts existing trails owned, managed, or maintained by the FNSB as well as aspirational trails which may not yet be constructed or for which there may not yet be legal public access. Trails, or sections of trail, are shown regardless of construction status and availability of public access. The maps and data provided are not intended for use as navigational tools and may contain errors, omissions, or outdated information. The maps and data are made available on the condition that users agree that the FNSB will not be held liable for any loss, injury, or damage of any kind, whether direct or indirect, resulting from any errors or omissions in the maps or data or from use of the information on these maps. Users are solely responsible for using their own judgment in interpreting and utilizing this information and are cautioned against entering private property without permission of the landowner. For a list of existing Borough trails for which there is legal public access, please visit the Trails Office webpage hosted at <https://fairbanksak.myrec.com>.





Proposed Trail Corridors

(Use Designation, Constructed Status)


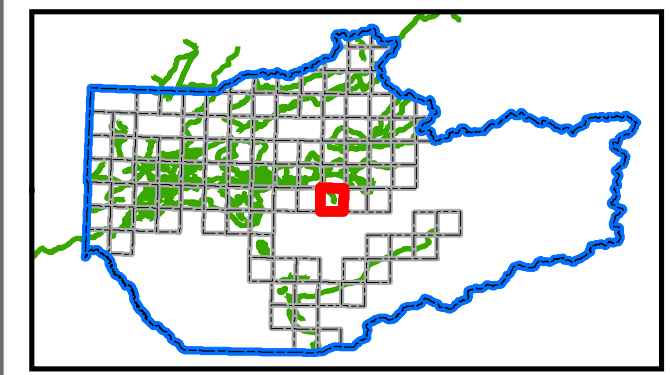
- Multi-Use/Motorized Year-Round, Existing
- Multi-Use/Motorized Year-Round, Proposed
- Non-Motorized, Existing
- Non-Motorized, Proposed
- Seasonal Motorized (Winter), Existing
- Seasonal Motorized (Winter), Proposed
- Trailhead Location - Proposed
- Townships
- Sections
- Fairbanks North Star Borough Park Facility
- Parcel Boundaries

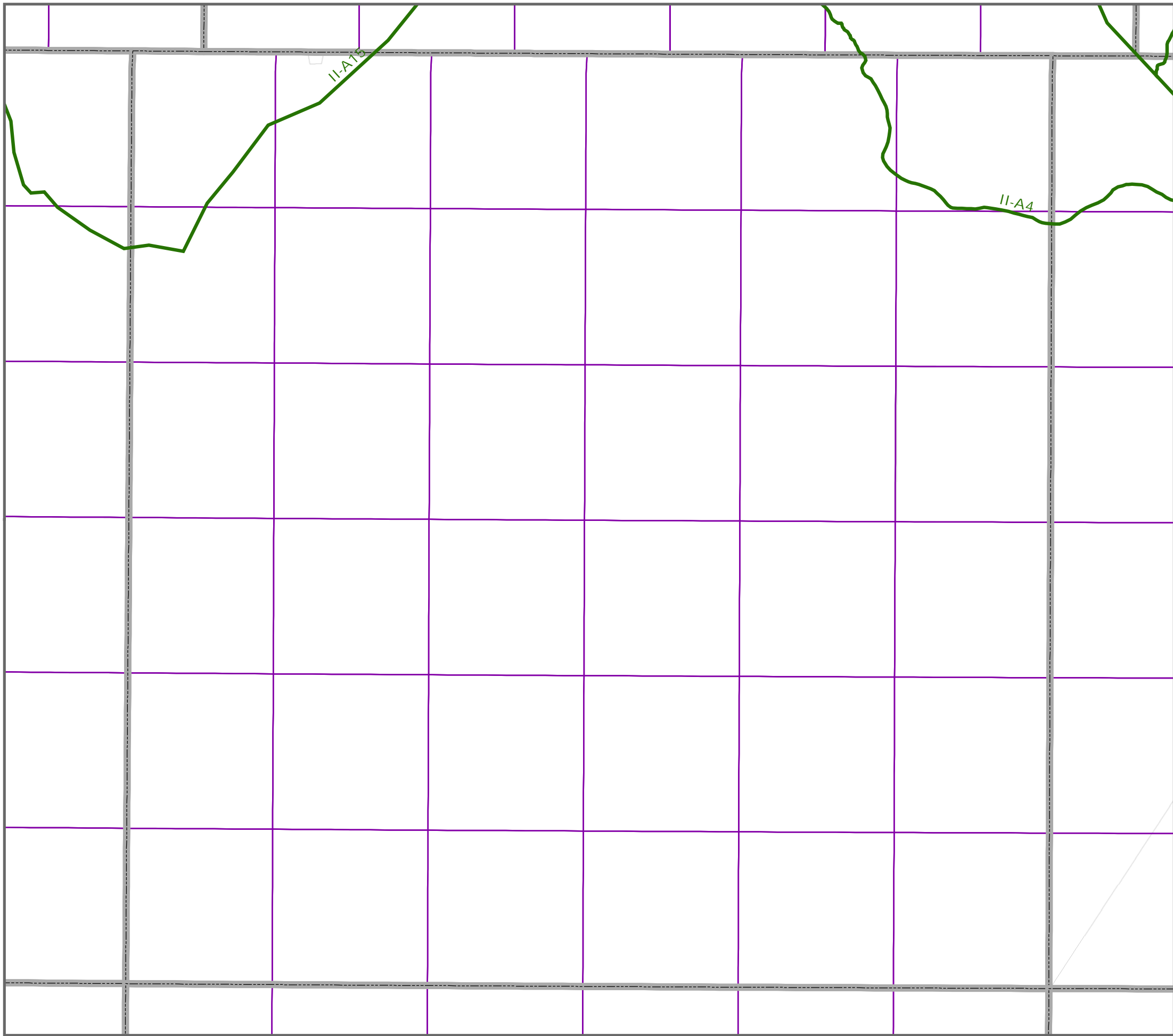


Trail Label Identifications (e.g. "I-B8") correspond to trails named in the Trail Recommendations section of the Trails Plan.

IMPORTANT: The prefix "I" and "II" signify the status of public access. Trails with the prefix "I" DO NOT HAVE COMPLETE PUBLIC ACCESS. Trails with the prefix "II" have formalized public access by land ownership or other recorded public reservation.

This map identifies the Fairbanks North Star Borough's (FNSB) planned trail system and depicts existing trails owned, managed, or maintained by the FNSB as well as aspirational trails which may not yet be constructed or for which there may not yet be legal public access. Trails, or sections of trail, are shown regardless of construction status and availability of public access. The maps and data provided are not intended for use as navigational tools and may contain errors, omissions, or outdated information. The maps and data are made available on the condition that users agree that the FNSB will not be held liable for any loss, injury, or damage of any kind, whether direct or indirect, resulting from any errors or omissions in the maps or data or from use of the information on these maps. Users are solely responsible for using their own judgment in interpreting and utilizing this information and are cautioned against entering private property without permission of the landowner. For a list of existing Borough trails for which there is legal public access, please visit the Trails Office webpage hosted at <https://fairbanksak.myrec.com>.





Proposed Trail Corridors

(Use Designation, Constructed Status)


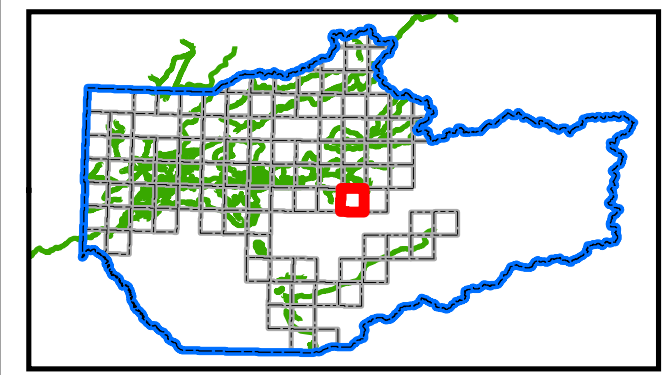
- Multi-Use/Motorized Year-Round, Existing
- Multi-Use/Motorized Year-Round, Proposed
- Non-Motorized, Existing
- Non-Motorized, Proposed
- Seasonal Motorized (Winter), Existing
- Seasonal Motorized (Winter), Proposed
- Trailhead Location - Proposed
- Townships
- Sections
- Fairbanks North Star Borough Park Facility
- Parcel Boundaries

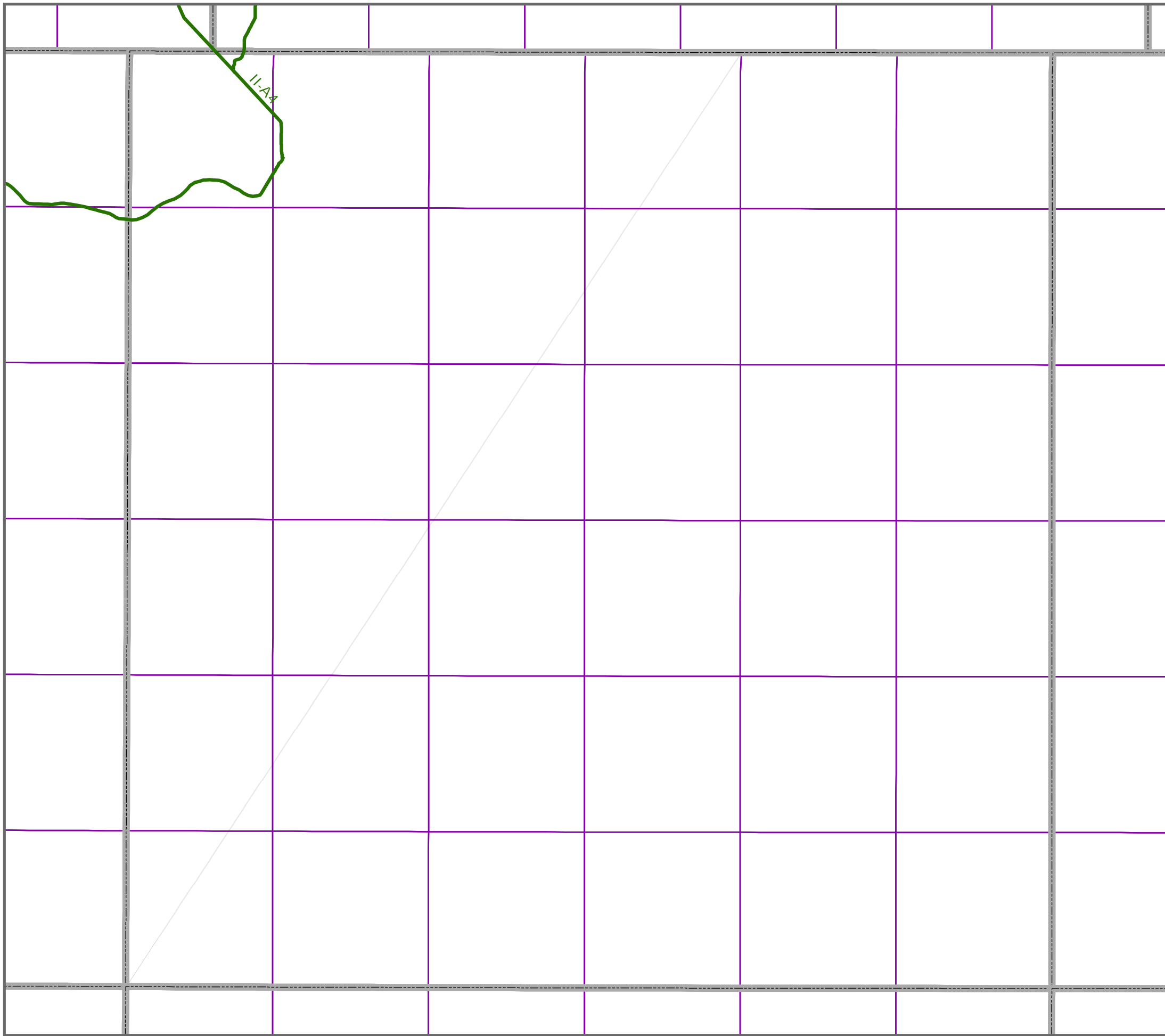


Trail Label Identifications (e.g. "I-B8") correspond to trails named in the Trail Recommendations section of the Trails Plan.

IMPORTANT: The prefix "I" and "II" signify the status of public access. Trails with the prefix "I" DO NOT HAVE COMPLETE PUBLIC ACCESS. Trails with the prefix "II" have formalized public access by land ownership or other recorded public reservation.

This map identifies the Fairbanks North Star Borough's (FNSB) planned trail system and depicts existing trails owned, managed, or maintained by the FNSB as well as aspirational trails which may not yet be constructed or for which there may not yet be legal public access. Trails, or sections of trail, are shown regardless of construction status and availability of public access. The maps and data provided are not intended for use as navigational tools and may contain errors, omissions, or outdated information. The maps and data are made available on the condition that users agree that the FNSB will not be held liable for any loss, injury, or damage of any kind, whether direct or indirect, resulting from any errors or omissions in the maps or data or from use of the information on these maps. Users are solely responsible for using their own judgment in interpreting and utilizing this information and are cautioned against entering private property without permission of the landowner. For a list of existing Borough trails for which there is legal public access, please visit the Trails Office webpage hosted at <https://fairbanksak.myrec.com>.





Proposed Trail Corridors

(Use Designation, Constructed Status)

- Multi-Use/Motorized Year-Round, Existing
- Multi-Use/Motorized Year-Round, Proposed
- Non-Motorized, Existing
- Non-Motorized, Proposed
- Seasonal Motorized (Winter), Existing
- Seasonal Motorized (Winter), Proposed
- Trailhead Location - Proposed


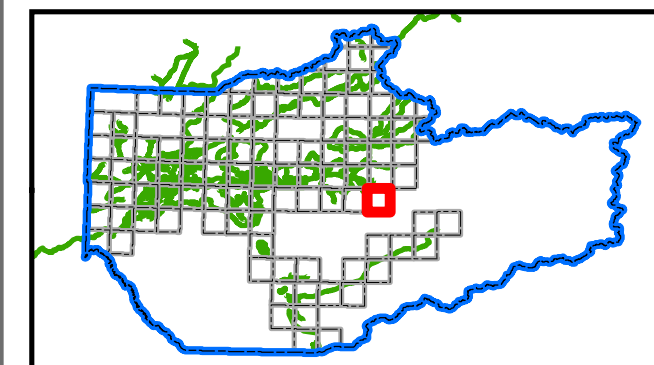
- Townships
- Sections
- Fairbanks North Star Borough Park Facility
- Parcel Boundaries

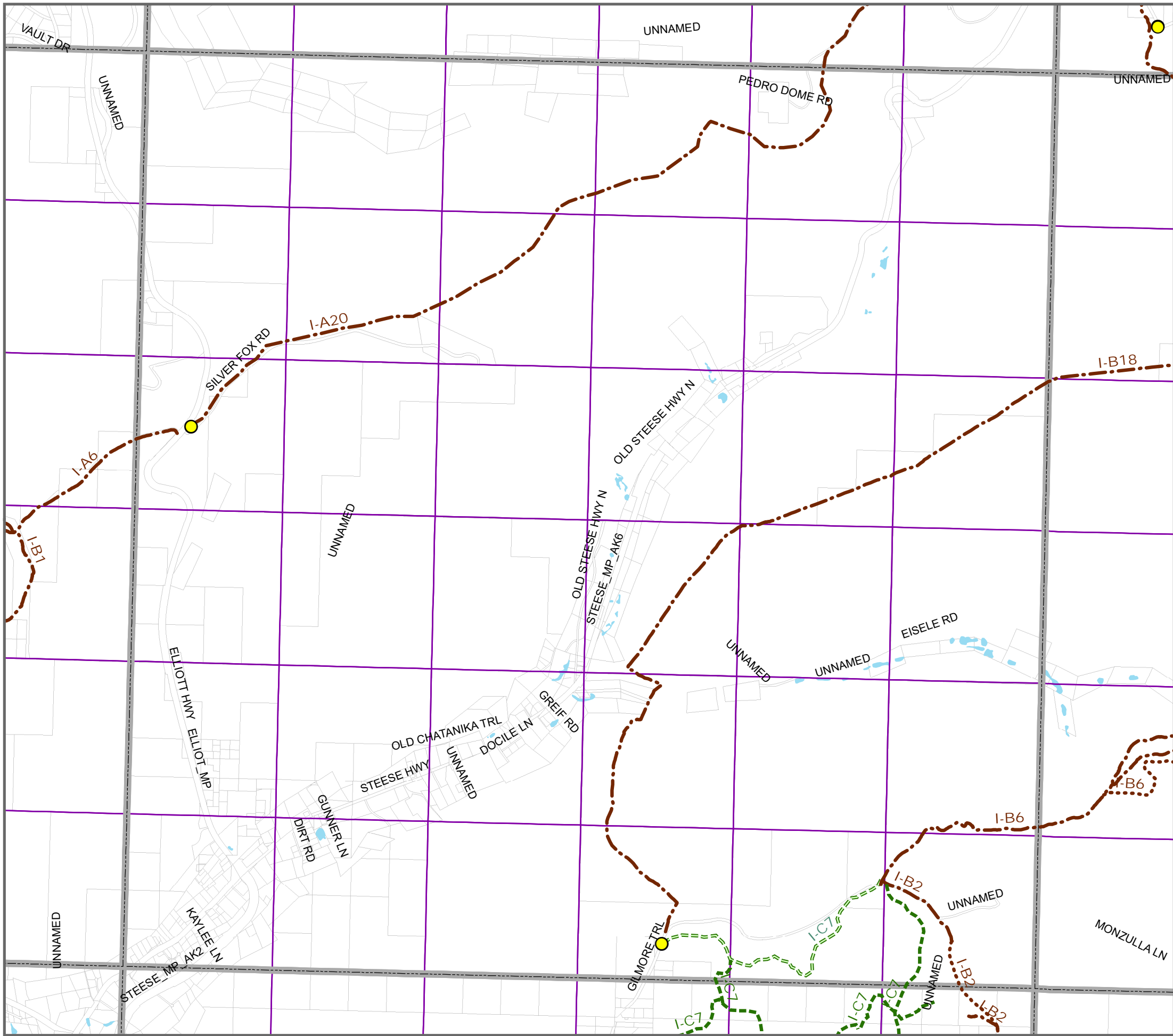


Trail Label Identifications (e.g. "I-B8") correspond to trails named in the Trail Recommendations section of the Trails Plan.












IMPORTANT: The prefix "I" and "II" signify the status of public access. Trails with the prefix "I" DO NOT HAVE COMPLETE PUBLIC ACCESS. Trails with the prefix "II" have formalized public access by land ownership or other recorded public reservation.

This map identifies the Fairbanks North Star Borough's (FNSB) planned trail system and depicts existing trails owned, managed, or maintained by the FNSB as well as aspirational trails which may not yet be constructed or for which there may not yet be legal public access. Trails, or sections of trail, are shown regardless of construction status and availability of public access. The maps and data provided are not intended for use as navigational tools and may contain errors, omissions, or outdated information. The maps and data are made available on the condition that users agree that the FNSB will not be held liable for any loss, injury, or damage of any kind, whether direct or indirect, resulting from any errors or omissions in the maps or data or from use of the information on these maps. Users are solely responsible for using their own judgment in interpreting and utilizing this information and are cautioned against entering private property without permission of the landowner. For a list of existing Borough trails for which there is legal public access, please visit the Trails Office webpage hosted at <https://fairbanksak.myrec.com>.





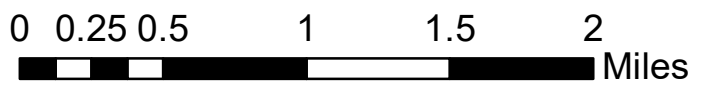

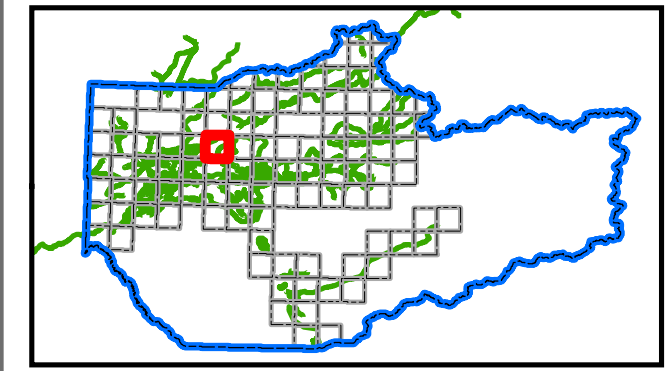
Proposed Trail Corridors

- (Use Designation, Constructed Status)
-  Multi-Use/Motorized Year-Round, Existing
 -  Multi-Use/Motorized Year-Round, Proposed
 -  Non-Motorized, Existing
 -  Non-Motorized, Proposed
 -  Seasonal Motorized (Winter), Existing
 -  Seasonal Motorized (Winter), Proposed
 -  Trailhead Location - Proposed
 -  Townships
 -  Sections
 -  Fairbanks North Star Borough Park Facility
 -  Parcel Boundaries

Trail Label Identifications (e.g. "I-B8") correspond to trails named in the Trail Recommendations section of the Trails Plan.

IMPORTANT: The prefix "I" and "II" signify the status of public access. Trails with the prefix "I" DO NOT HAVE COMPLETE PUBLIC ACCESS. Trails with the prefix "II" have formalized public access by land ownership or other recorded public reservation.

This map identifies the Fairbanks North Star Borough's (FNSB) planned trail system and depicts existing trails owned, managed, or maintained by the FNSB as well as aspirational trails which may not yet be constructed or for which there may not yet be legal public access. Trails, or sections of trail, are shown regardless of construction status and availability of public access. The maps and data provided are not intended for use as navigational tools and may contain errors, omissions, or outdated information. The maps and data are made available on the condition that users agree that the FNSB will not be held liable for any loss, injury, or damage of any kind, whether direct or indirect, resulting from any errors or omissions in the maps or data or from use of the information on these maps. Users are solely responsible for using their own judgment in interpreting and utilizing this information and are cautioned against entering private property without permission of the landowner. For a list of existing Borough trails for which there is legal public access, please visit the Trails Office webpage hosted at <https://fairbanksak.myrec.com>.





Proposed Trail Corridors

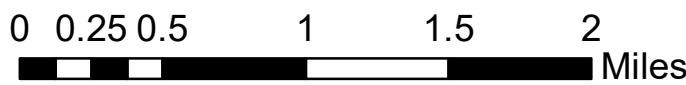
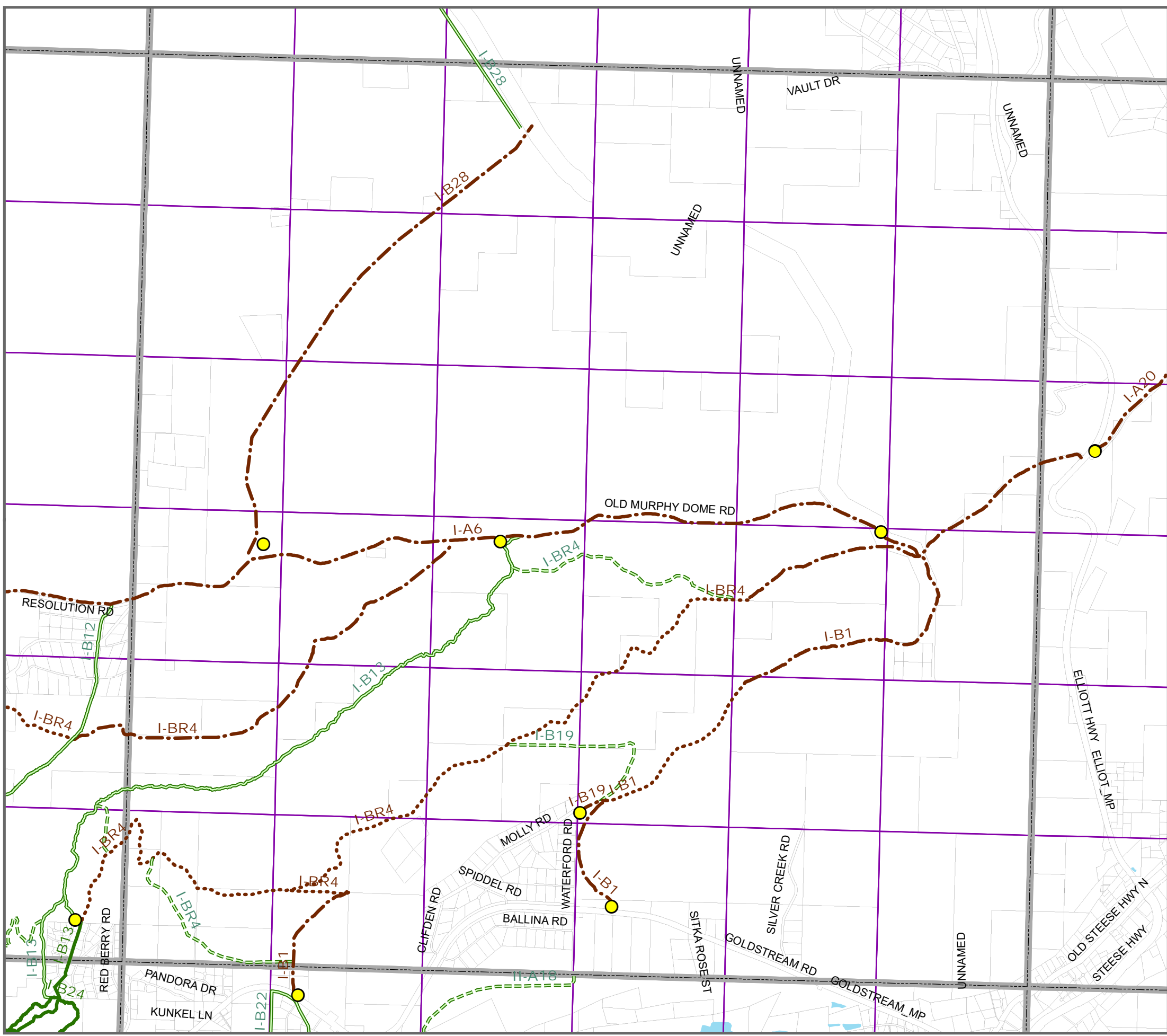

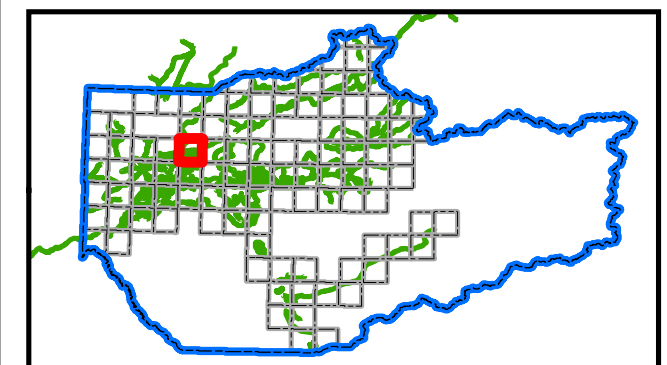
(Use Designation, Constructed Status)

- Multi-Use/Motorized Year-Round, Existing
- Multi-Use/Motorized Year-Round, Proposed
- Non-Motorized, Existing
- Non-Motorized, Proposed
- Seasonal Motorized (Winter), Existing
- Seasonal Motorized (Winter), Proposed
- Trailhead Location - Proposed
- Townships
- Sections
- Fairbanks North Star Borough Park Facility
- Parcel Boundaries

Trail Label Identifications (e.g. "I-B8") correspond to trails named in the Trail Recommendations section of the Trails Plan.

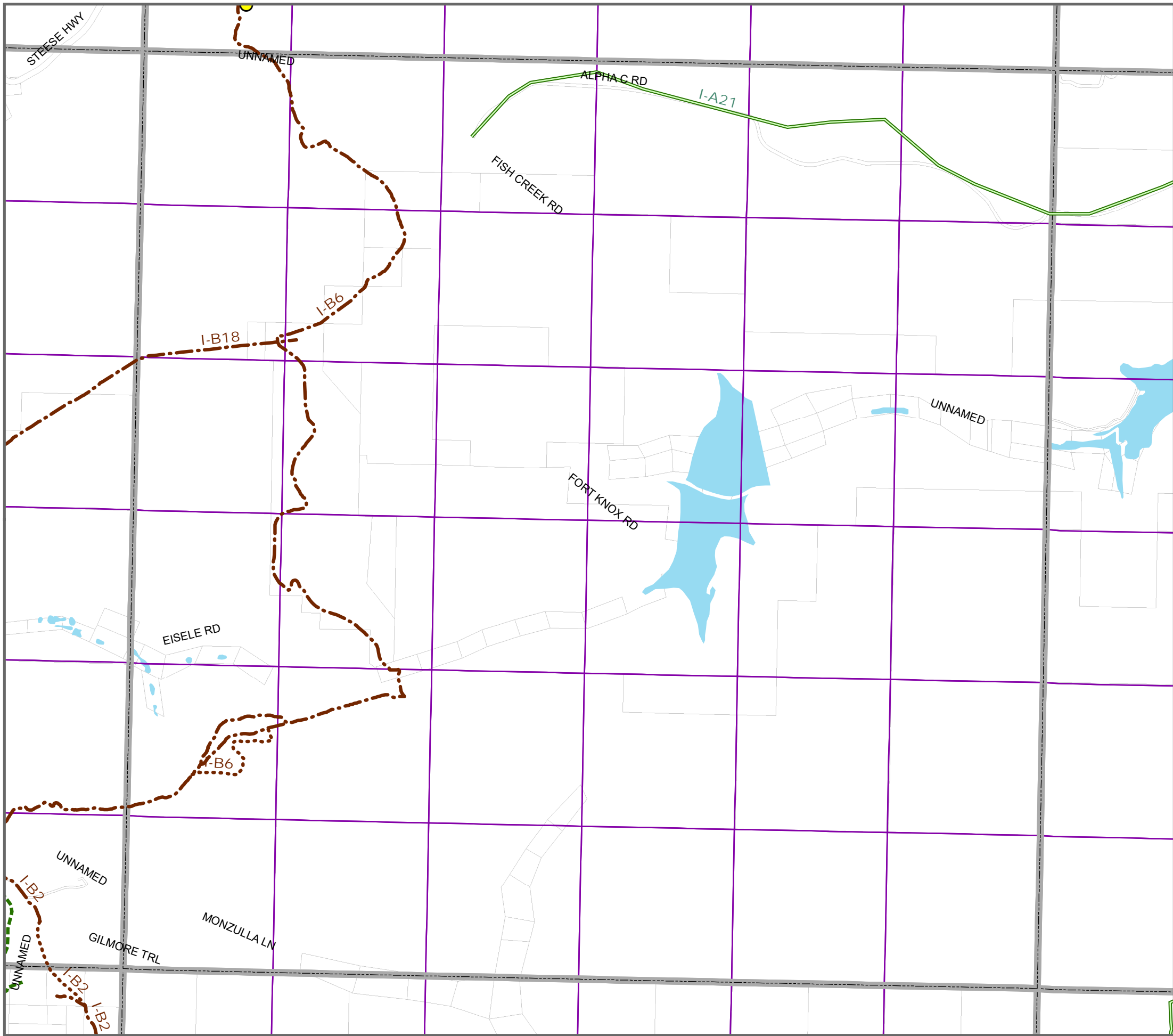
IMPORTANT: The prefix "I" and "II" signify the status of public access. Trails with the prefix "I" DO NOT HAVE COMPLETE PUBLIC ACCESS. Trails with the prefix "II" have formalized public access by land ownership or other recorded public reservation.

This map identifies the Fairbanks North Star Borough's (FNSB) planned trail system and depicts existing trails owned, managed, or maintained by the FNSB as well as aspirational trails which may not yet be constructed or for which there may not yet be legal public access. Trails, or sections of trail, are shown regardless of construction status and availability of public access. The maps and data provided are not intended for use as navigational tools and may contain errors, omissions, or outdated information. The maps and data are made available on the condition that users agree that the FNSB will not be held liable for any loss, injury, or damage of any kind, whether direct or indirect, resulting from any errors or omissions in the maps or data or from use of the information on these maps. Users are solely responsible for using their own judgment in interpreting and utilizing this information and are cautioned against entering private property without permission of the landowner. For a list of existing Borough trails for which there is legal public access, please visit the Trails Office webpage hosted at <https://fairbanksak.myrec.com>.



MAPS FOR PLANNING AND DOCUMENTATION ONLY,
 NOT FOR RECREATIONAL OR NAVIGATIONAL PURPOSES 109

02N01W



Proposed Trail Corridors

(Use Designation, Constructed Status)


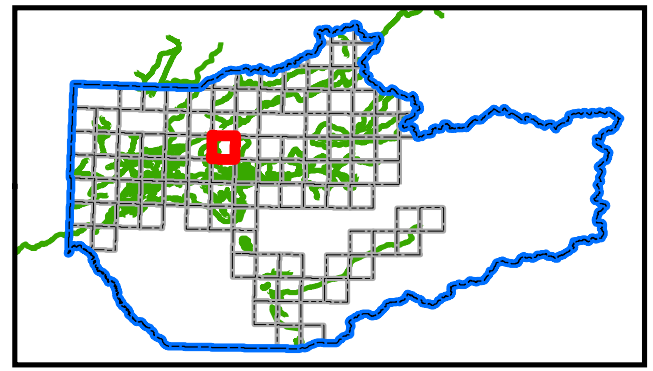
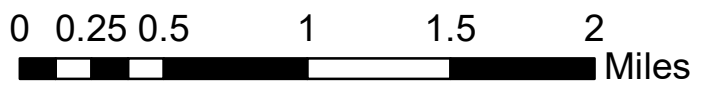
- Multi-Use/Motorized Year-Round, Existing
- Multi-Use/Motorized Year-Round, Proposed
- Non-Motorized, Existing
- Non-Motorized, Proposed
- Seasonal Motorized (Winter), Existing
- Seasonal Motorized (Winter), Proposed
- Trailhead Location - Proposed

- Townships
- Sections
- Fairbanks North Star Borough Park Facility
- Parcel Boundaries

Trail Label Identifications (e.g. "I-B8") correspond to trails named in the Trail Recommendations section of the Trails Plan.

IMPORTANT: The prefix "I" and "II" signify the status of public access. Trails with the prefix "I" DO NOT HAVE COMPLETE PUBLIC ACCESS. Trails with the prefix "II" have formalized public access by land ownership or other recorded public reservation.

This map identifies the Fairbanks North Star Borough's (FNSB) planned trail system and depicts existing trails owned, managed, or maintained by the FNSB as well as aspirational trails which may not yet be constructed or for which there may not yet be legal public access. Trails, or sections of trail, are shown regardless of construction status and availability of public access. The maps and data provided are not intended for use as navigational tools and may contain errors, omissions, or outdated information. The maps and data are made available on the condition that users agree that the FNSB will not be held liable for any loss, injury, or damage of any kind, whether direct or indirect, resulting from any errors or omissions in the maps or data or from use of the information on these maps. Users are solely responsible for using their own judgment in interpreting and utilizing this information and are cautioned against entering private property without permission of the landowner. For a list of existing Borough trails for which there is legal public access, please visit the Trails Office webpage hosted at <https://fairbanksak.myrec.com>.





Proposed Trail Corridors

(Use Designation, Constructed Status)

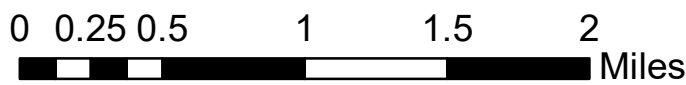
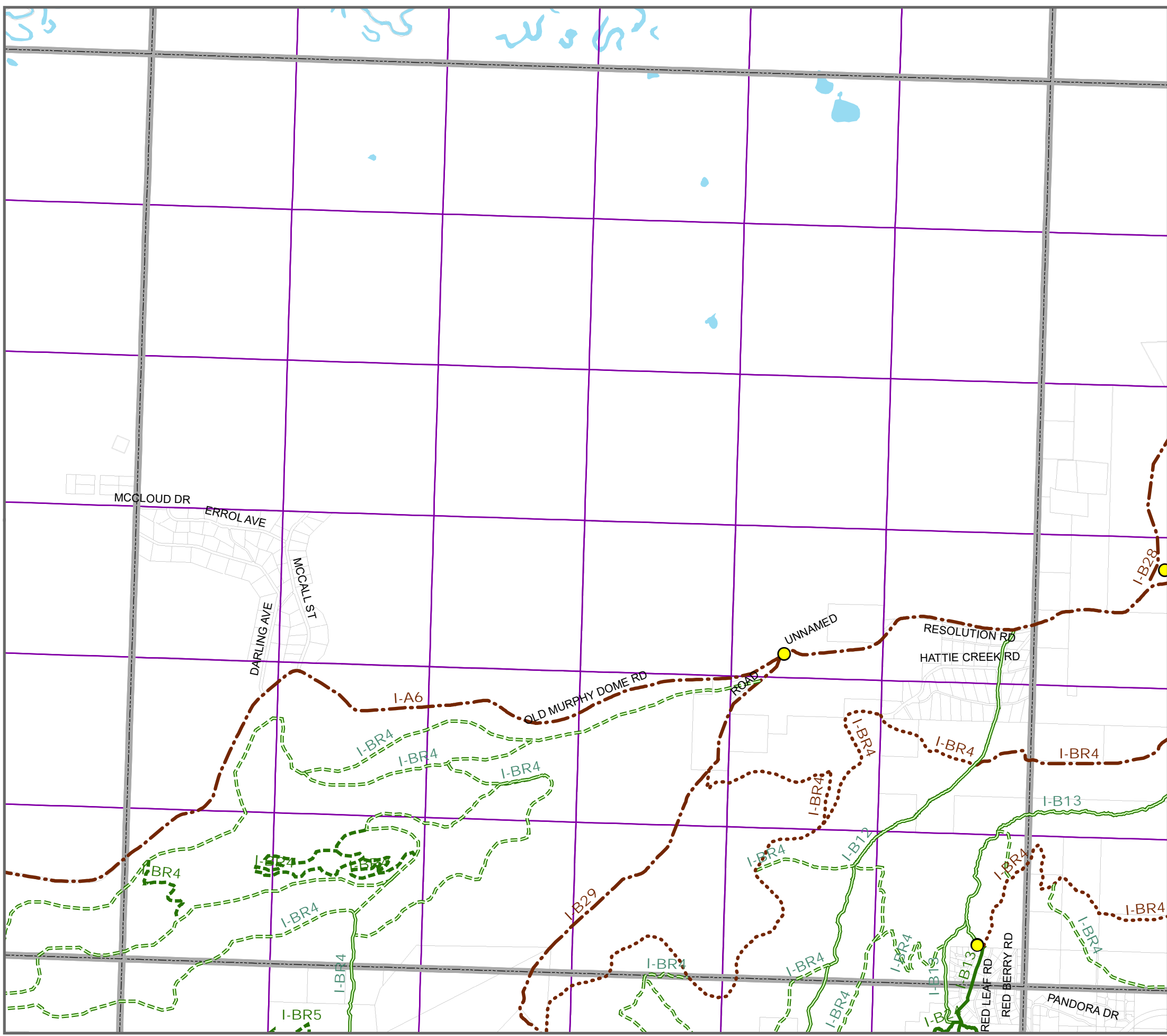

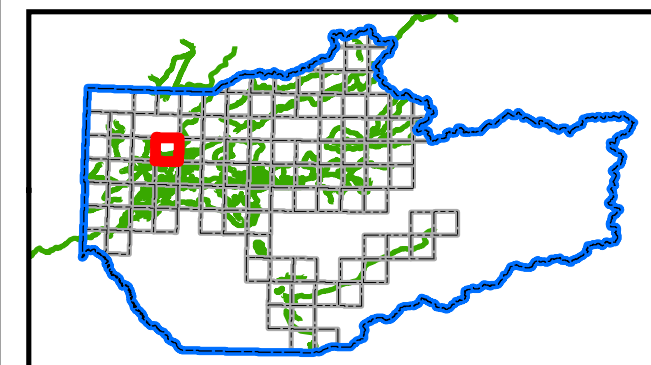
- Multi-Use/Motorized Year-Round, Existing
- Multi-Use/Motorized Year-Round, Proposed
- Non-Motorized, Existing
- Non-Motorized, Proposed
- Seasonal Motorized (Winter), Existing
- Seasonal Motorized (Winter), Proposed
- Trailhead Location - Proposed

- Townships
- Sections
- Fairbanks North Star Borough Park Facility
- Parcel Boundaries

Trail Label Identifications (e.g. "I-B8") correspond to trails named in the Trail Recommendations section of the Trails Plan.

IMPORTANT: The prefix "I" and "II" signify the status of public access. Trails with the prefix "I" DO NOT HAVE COMPLETE PUBLIC ACCESS. Trails with the prefix "II" have formalized public access by land ownership or other recorded public reservation.

This map identifies the Fairbanks North Star Borough's (FNSB) planned trail system and depicts existing trails owned, managed, or maintained by the FNSB as well as aspirational trails which may not yet be constructed or for which there may not yet be legal public access. Trails, or sections of trail, are shown regardless of construction status and availability of public access. The maps and data provided are not intended for use as navigational tools and may contain errors, omissions, or outdated information. The maps and data are made available on the condition that users agree that the FNSB will not be held liable for any loss, injury, or damage of any kind, whether direct or indirect, resulting from any errors or omissions in the maps or data or from use of the information on these maps. Users are solely responsible for using their own judgment in interpreting and utilizing this information and are cautioned against entering private property without permission of the landowner. For a list of existing Borough trails for which there is legal public access, please visit the Trails Office webpage hosted at <https://fairbanksak.myrec.com>.



MAPS FOR PLANNING AND DOCUMENTATION ONLY,
 NOT FOR RECREATIONAL OR NAVIGATIONAL PURPOSES 111

02N02W



Proposed Trail Corridors

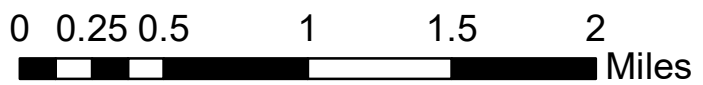
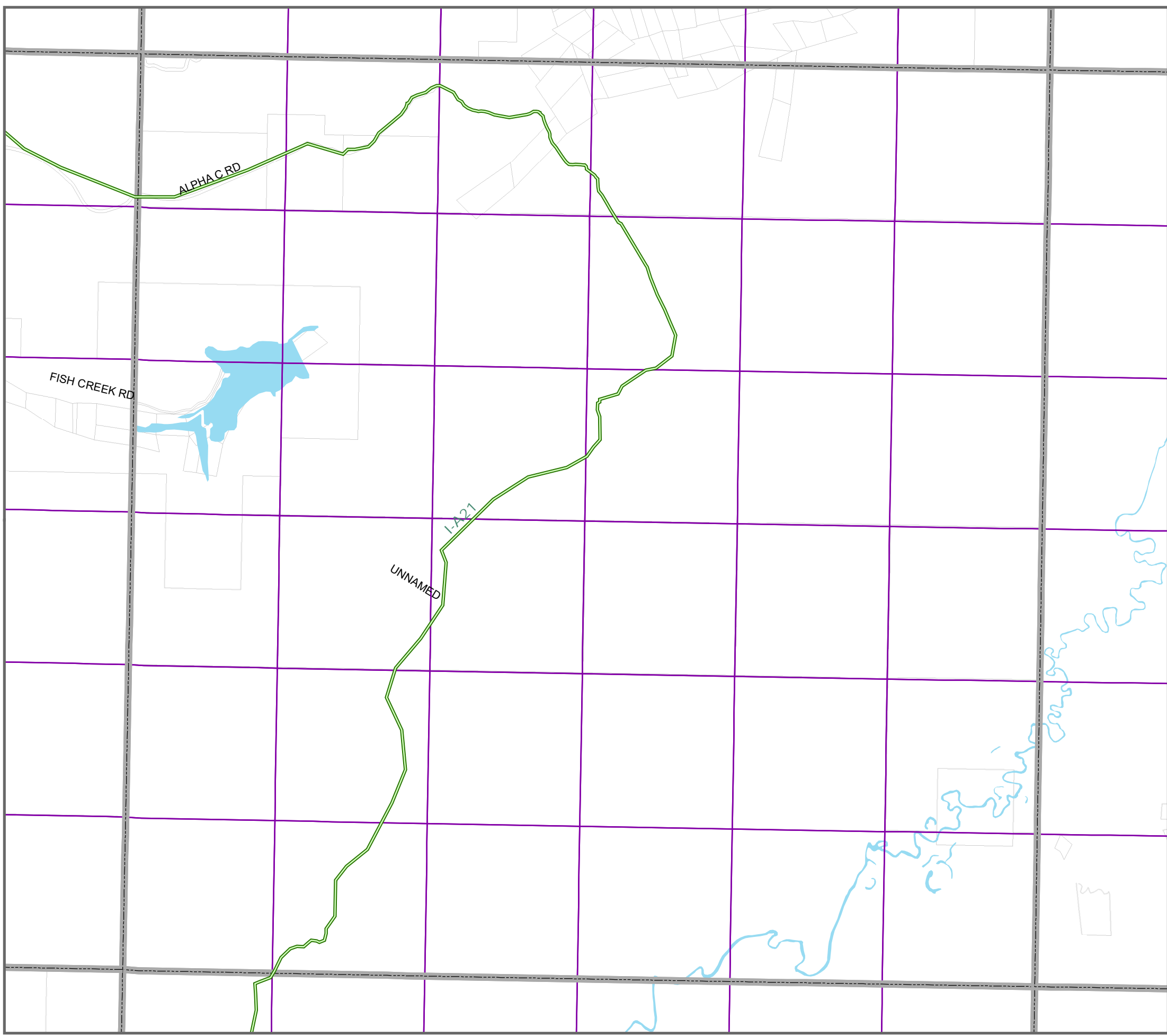

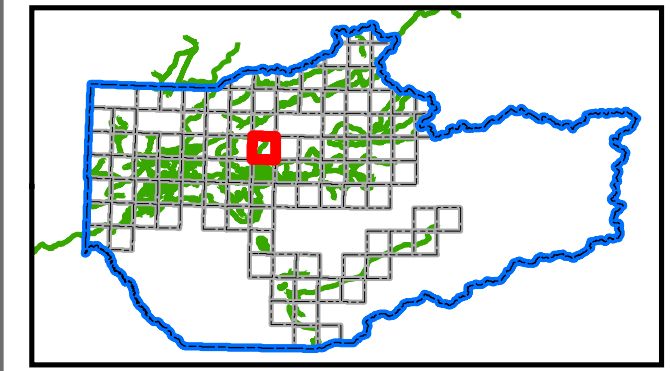
(Use Designation, Constructed Status)

- Multi-Use/Motorized Year-Round, Existing
- Multi-Use/Motorized Year-Round, Proposed
- Non-Motorized, Existing
- Non-Motorized, Proposed
- Seasonal Motorized (Winter), Existing
- Seasonal Motorized (Winter), Proposed
- Trailhead Location - Proposed
- Townships
- Sections
- Fairbanks North Star Borough Park Facility
- Parcel Boundaries

Trail Label Identifications (e.g. "I-B8") correspond to trails named in the Trail Recommendations section of the Trails Plan.

IMPORTANT: The prefix "I" and "II" signify the status of public access. Trails with the prefix "I" DO NOT HAVE COMPLETE PUBLIC ACCESS. Trails with the prefix "II" have formalized public access by land ownership or other recorded public reservation.

This map identifies the Fairbanks North Star Borough's (FNSB) planned trail system and depicts existing trails owned, managed, or maintained by the FNSB as well as aspirational trails which may not yet be constructed or for which there may not yet be legal public access. Trails, or sections of trail, are shown regardless of construction status and availability of public access. The maps and data provided are not intended for use as navigational tools and may contain errors, omissions, or outdated information. The maps and data are made available on the condition that users agree that the FNSB will not be held liable for any loss, injury, or damage of any kind, whether direct or indirect, resulting from any errors or omissions in the maps or data or from use of the information on these maps. Users are solely responsible for using their own judgment in interpreting and utilizing this information and are cautioned against entering private property without permission of the landowner. For a list of existing Borough trails for which there is legal public access, please visit the Trails Office webpage hosted at <https://fairbanksak.myrec.com>.





Proposed Trail Corridors

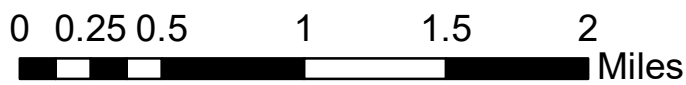
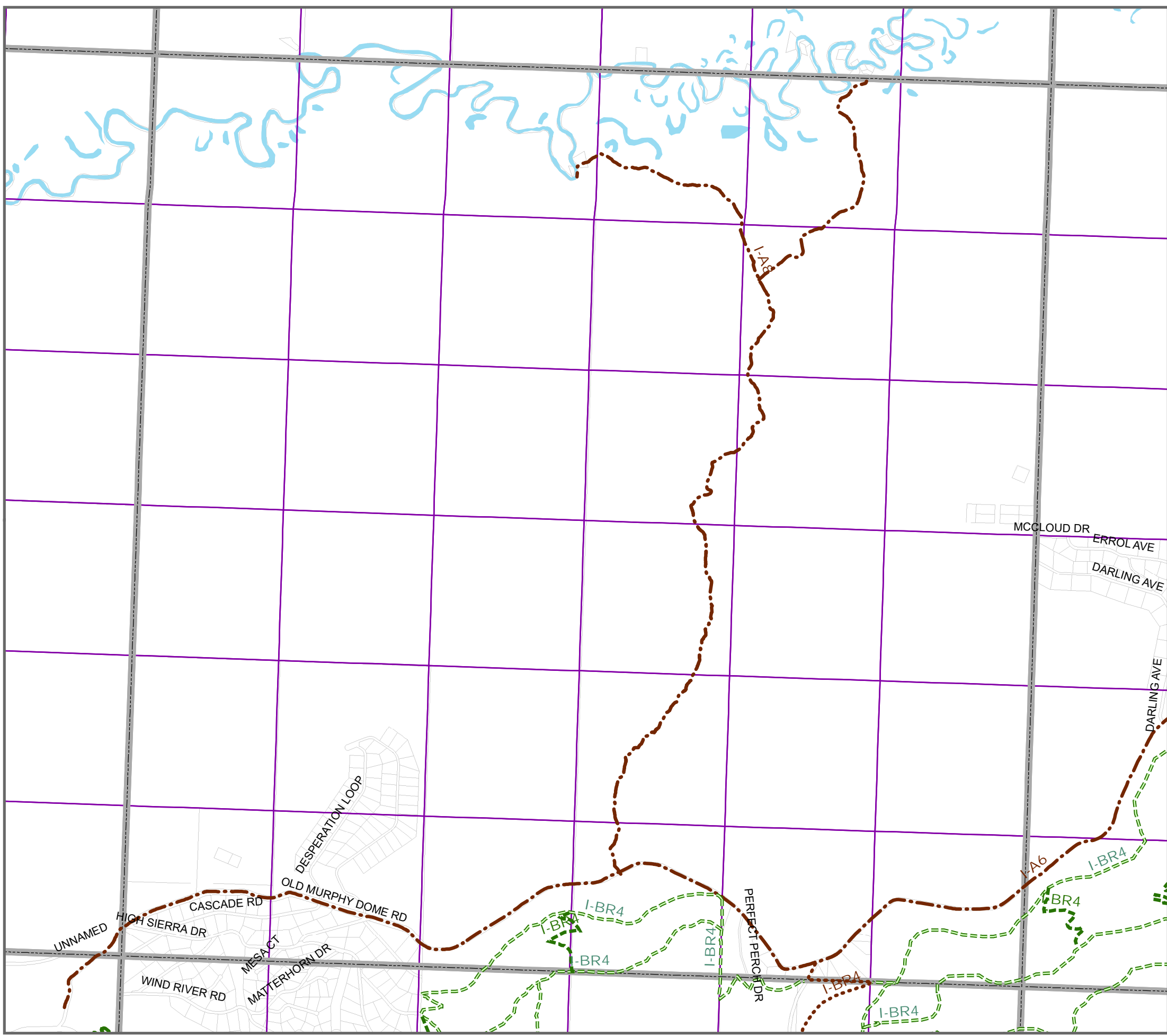

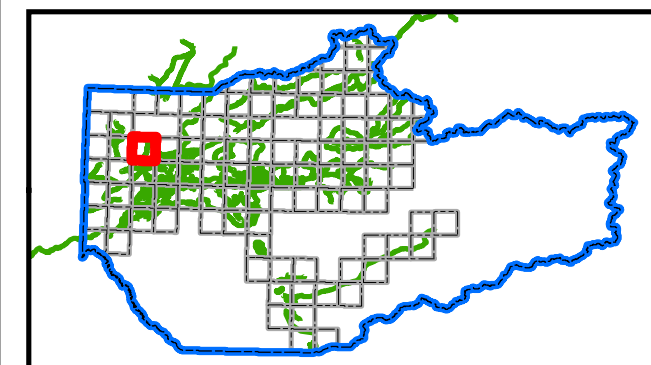
(Use Designation, Constructed Status)

- Multi-Use/Motorized Year-Round, Existing
- Multi-Use/Motorized Year-Round, Proposed
- Non-Motorized, Existing
- Non-Motorized, Proposed
- Seasonal Motorized (Winter), Existing
- Seasonal Motorized (Winter), Proposed
- Trailhead Location - Proposed
- Townships
- Sections
- Fairbanks North Star Borough Park Facility
- Parcel Boundaries

Trail Label Identifications (e.g. "I-B8") correspond to trails named in the Trail Recommendations section of the Trails Plan.

IMPORTANT: The prefix "I" and "II" signify the status of public access. Trails with the prefix "I" DO NOT HAVE COMPLETE PUBLIC ACCESS. Trails with the prefix "II" have formalized public access by land ownership or other recorded public reservation.








This map identifies the Fairbanks North Star Borough's (FNSB) planned trail system and depicts existing trails owned, managed, or maintained by the FNSB as well as aspirational trails which may not yet be constructed or for which there may not yet be legal public access. Trails, or sections of trail, are shown regardless of construction status and availability of public access. The maps and data provided are not intended for use as navigational tools and may contain errors, omissions, or outdated information. The maps and data are made available on the condition that users agree that the FNSB will not be held liable for any loss, injury, or damage of any kind, whether direct or indirect, resulting from any errors or omissions in the maps or data or from use of the information on these maps. Users are solely responsible for using their own judgment in interpreting and utilizing this information and are cautioned against entering private property without permission of the landowner. For a list of existing Borough trails for which there is legal public access, please visit the Trails Office webpage hosted at <https://fairbanksak.myrec.com>.









Proposed Trail Corridors

(Use Designation, Constructed Status)

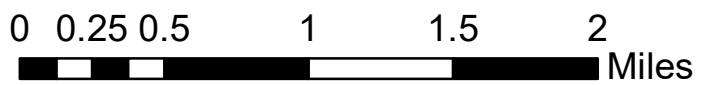
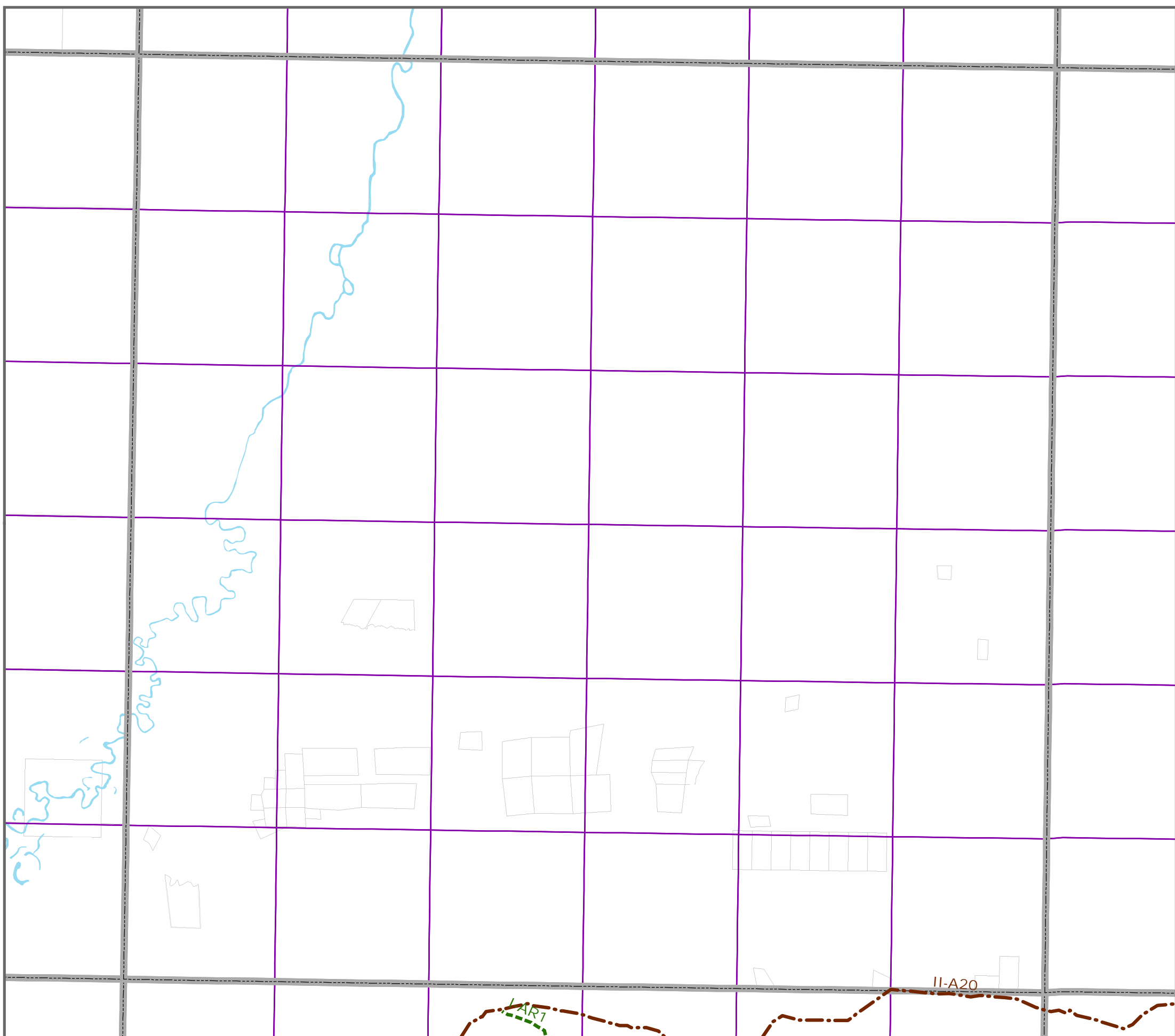
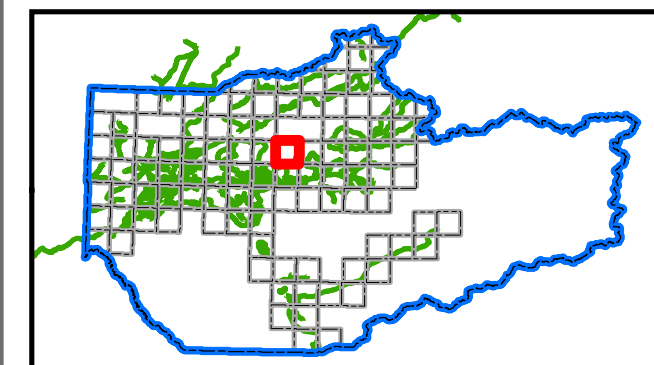
-  Multi-Use/Motorized Year-Round, Existing
-  Multi-Use/Motorized Year-Round, Proposed
-  Non-Motorized, Existing
-  Non-Motorized, Proposed
-  Seasonal Motorized (Winter), Existing
-  Seasonal Motorized (Winter), Proposed
-  Trailhead Location - Proposed

-  Townships
-  Sections
-  Fairbanks North Star Borough Park Facility
-  Parcel Boundaries

Trail Label Identifications (e.g. "I-B8") correspond to trails named in the Trail Recommendations section of the Trails Plan.

IMPORTANT: The prefix "I" and "II" signify the status of public access. Trails with the prefix "I" DO NOT HAVE COMPLETE PUBLIC ACCESS. Trails with the prefix "II" have formalized public access by land ownership or other recorded public reservation.

This map identifies the Fairbanks North Star Borough's (FNSB) planned trail system and depicts existing trails owned, managed, or maintained by the FNSB as well as aspirational trails which may not yet be constructed or for which there may not yet be legal public access. Trails, or sections of trail, are shown regardless of construction status and availability of public access. The maps and data provided are not intended for use as navigational tools and may contain errors, omissions, or outdated information. The maps and data are made available on the condition that users agree that the FNSB will not be held liable for any loss, injury, or damage of any kind, whether direct or indirect, resulting from any errors or omissions in the maps or data or from use of the information on these maps. Users are solely responsible for using their own judgment in interpreting and utilizing this information and are cautioned against entering private property without permission of the landowner. For a list of existing Borough trails for which there is legal public access, please visit the Trails Office webpage hosted at <https://fairbanksak.myrec.com>.





Proposed Trail Corridors

(Use Designation, Constructed Status)

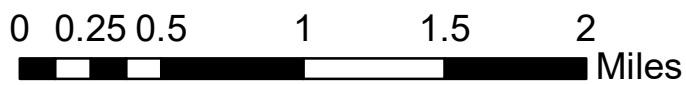
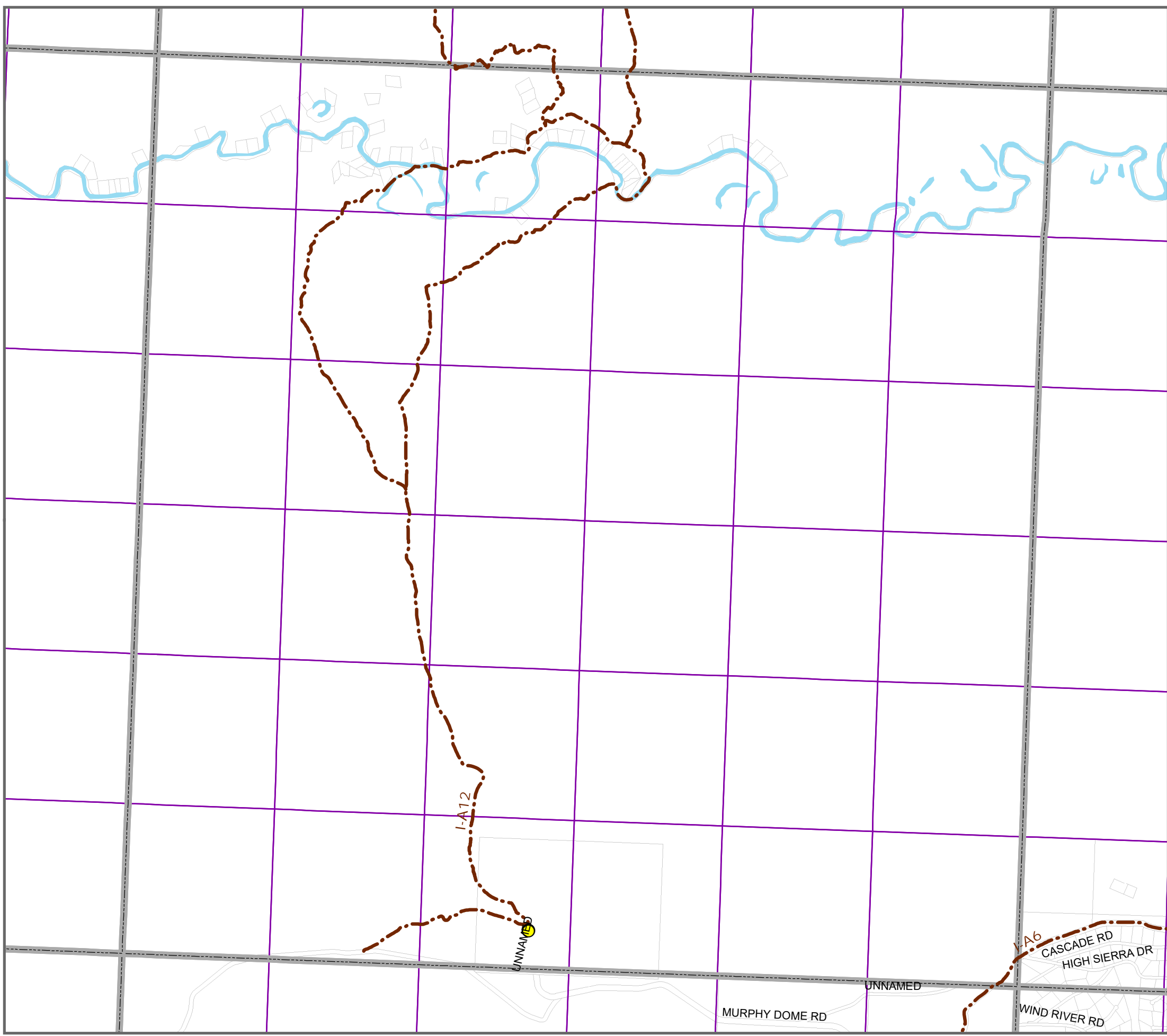

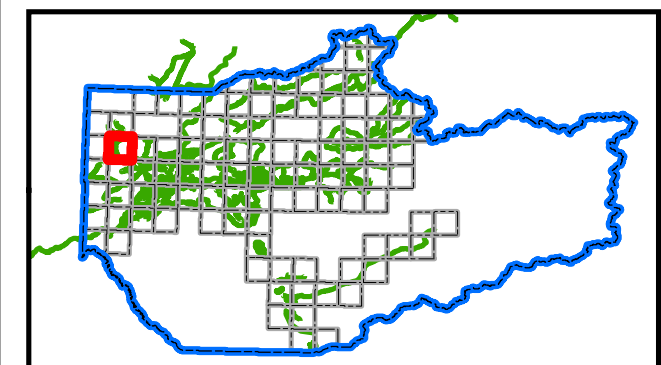
- Multi-Use/Motorized Year-Round, Existing
- - - Multi-Use/Motorized Year-Round, Proposed
- Non-Motorized, Existing
- - - Non-Motorized, Proposed
- Seasonal Motorized (Winter), Existing
- - - Seasonal Motorized (Winter), Proposed
- Trailhead Location - Proposed

- ▭ Townships
- ▭ Sections
- ▭ Fairbanks North Star Borough Park Facility
- ▭ Parcel Boundaries

Trail Label Identifications (e.g. "I-B8") correspond to trails named in the Trail Recommendations section of the Trails Plan.

IMPORTANT: The prefix "I" and "II" signify the status of public access. Trails with the prefix "I" DO NOT HAVE COMPLETE PUBLIC ACCESS. Trails with the prefix "II" have formalized public access by land ownership or other recorded public reservation.

This map identifies the Fairbanks North Star Borough's (FNSB) planned trail system and depicts existing trails owned, managed, or maintained by the FNSB as well as aspirational trails which may not yet be constructed or for which there may not yet be legal public access. Trails, or sections of trail, are shown regardless of construction status and availability of public access. The maps and data provided are not intended for use as navigational tools and may contain errors, omissions, or outdated information. The maps and data are made available on the condition that users agree that the FNSB will not be held liable for any loss, injury, or damage of any kind, whether direct or indirect, resulting from any errors or omissions in the maps or data or from use of the information on these maps. Users are solely responsible for using their own judgment in interpreting and utilizing this information and are cautioned against entering private property without permission of the landowner. For a list of existing Borough trails for which there is legal public access, please visit the Trails Office webpage hosted at <https://fairbanksak.myrec.com>.





Proposed Trail Corridors

(Use Designation, Constructed Status)


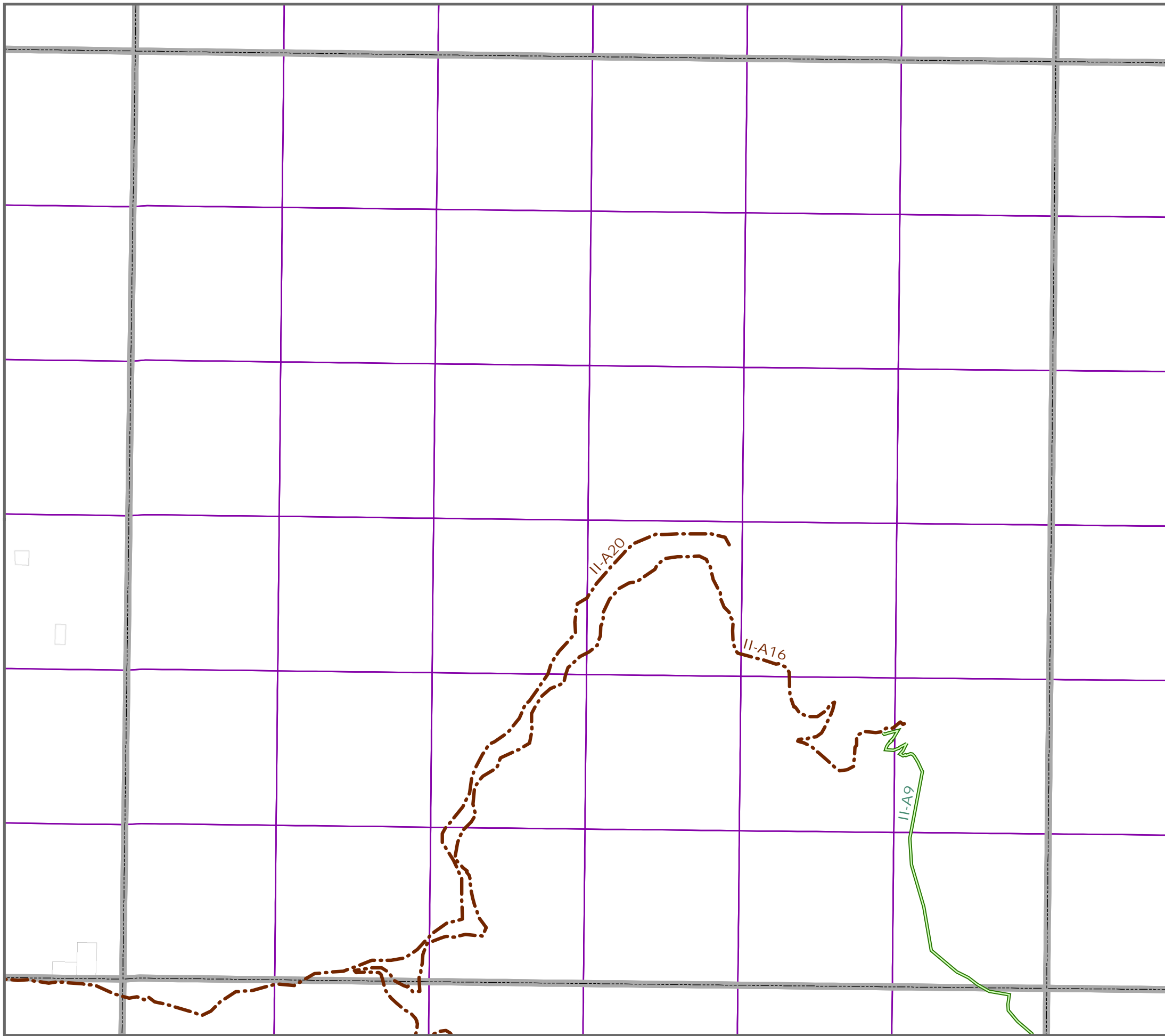

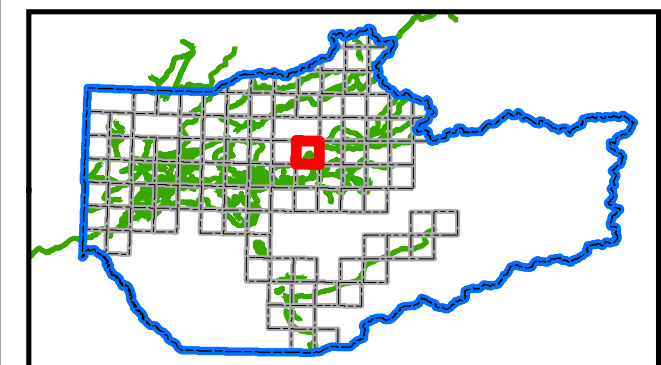
- Multi-Use/Motorized Year-Round, Existing
- Multi-Use/Motorized Year-Round, Proposed
- Non-Motorized, Existing
- Non-Motorized, Proposed
- Seasonal Motorized (Winter), Existing
- Seasonal Motorized (Winter), Proposed
- Trailhead Location - Proposed

- Townships
- Sections
- Fairbanks North Star Borough Park Facility
- Parcel Boundaries

Trail Label Identifications (e.g. "I-B8") correspond to trails named in the Trail Recommendations section of the Trails Plan.

IMPORTANT: The prefix "I" and "II" signify the status of public access. Trails with the prefix "I" DO NOT HAVE COMPLETE PUBLIC ACCESS. Trails with the prefix "II" have formalized public access by land ownership or other recorded public reservation.

This map identifies the Fairbanks North Star Borough's (FNSB) planned trail system and depicts existing trails owned, managed, or maintained by the FNSB as well as aspirational trails which may not yet be constructed or for which there may not yet be legal public access. Trails, or sections of trail, are shown regardless of construction status and availability of public access. The maps and data provided are not intended for use as navigational tools and may contain errors, omissions, or outdated information. The maps and data are made available on the condition that users agree that the FNSB will not be held liable for any loss, injury, or damage of any kind, whether direct or indirect, resulting from any errors or omissions in the maps or data or from use of the information on these maps. Users are solely responsible for using their own judgment in interpreting and utilizing this information and are cautioned against entering private property without permission of the landowner. For a list of existing Borough trails for which there is legal public access, please visit the Trails Office webpage hosted at <https://fairbanksak.myrec.com>.



MAPS FOR PLANNING AND DOCUMENTATION ONLY,
 NOT FOR RECREATIONAL OR NAVIGATIONAL PURPOSES 116

02N05E



Proposed Trail Corridors

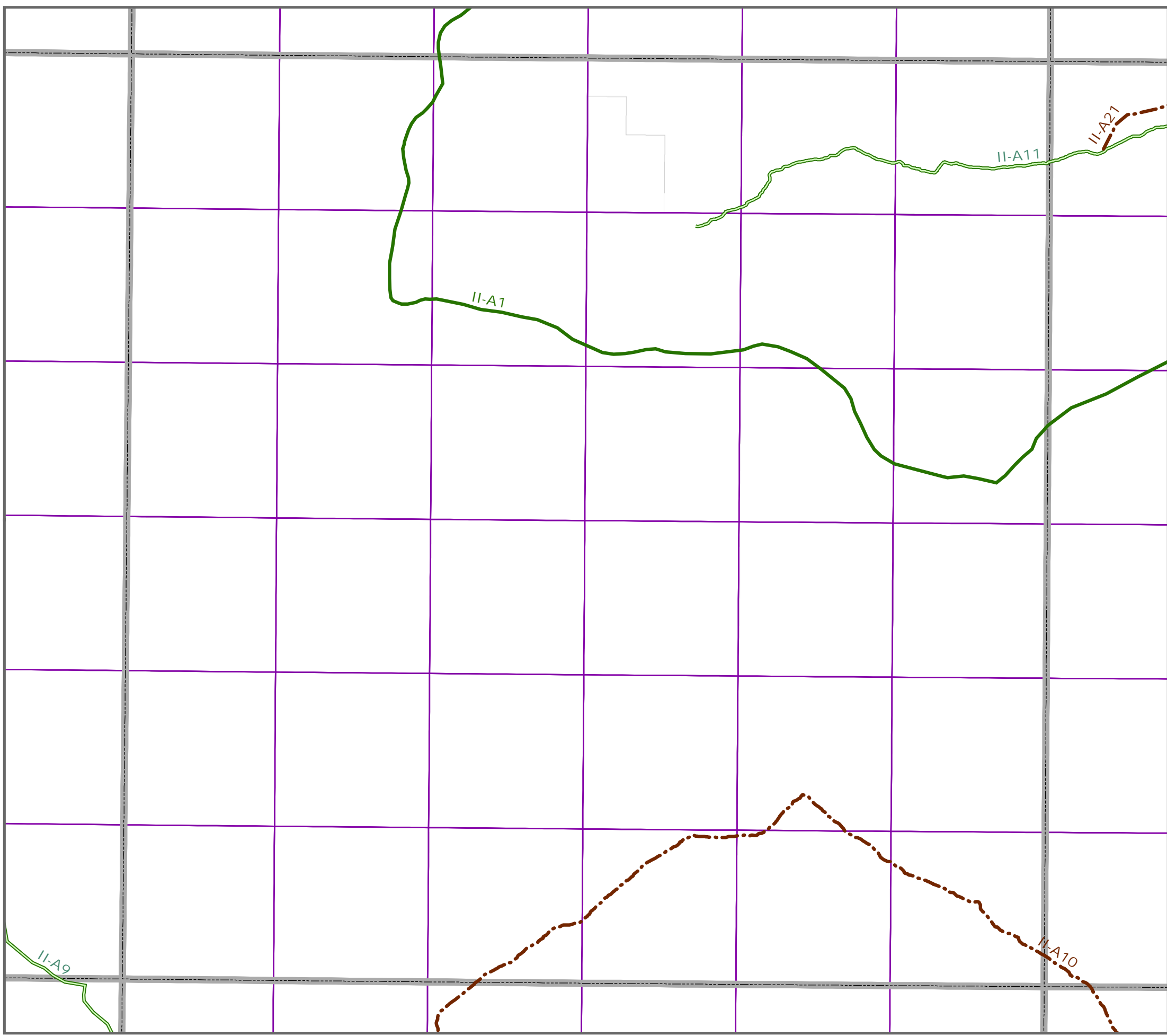

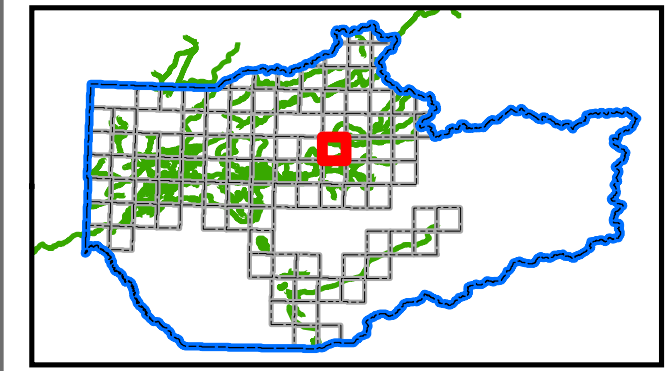
(Use Designation, Constructed Status)

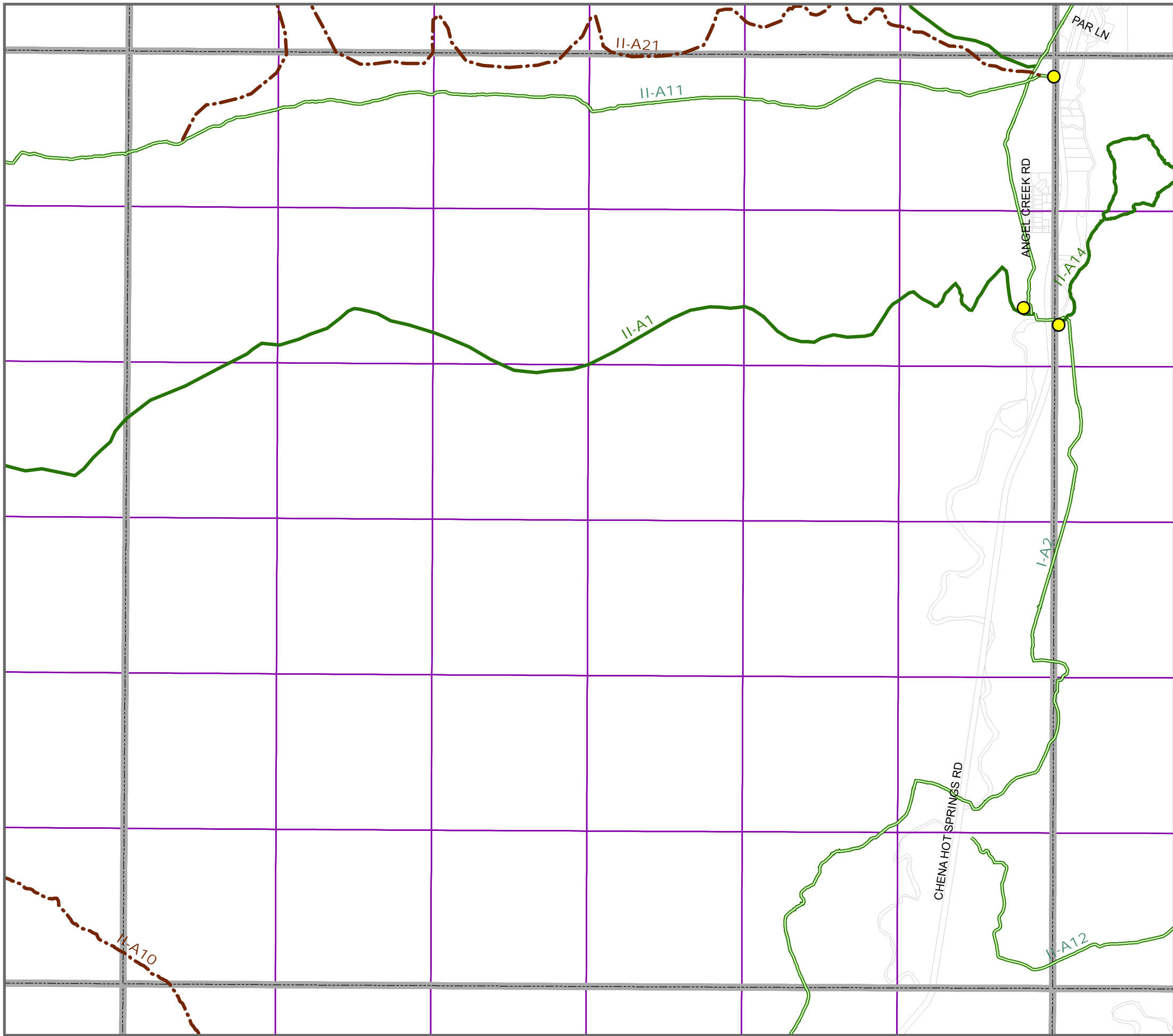
- Multi-Use/Motorized Year-Round, Existing
- Multi-Use/Motorized Year-Round, Proposed
- Non-Motorized, Existing
- Non-Motorized, Proposed
- Seasonal Motorized (Winter), Existing
- Seasonal Motorized (Winter), Proposed
- Trailhead Location - Proposed
- Townships
- Sections
- Fairbanks North Star Borough Park Facility
- Parcel Boundaries

Trail Label Identifications (e.g. "I-B8") correspond to trails named in the Trail Recommendations section of the Trails Plan.

IMPORTANT: The prefix "I" and "II" signify the status of public access. Trails with the prefix "I" DO NOT HAVE COMPLETE PUBLIC ACCESS. Trails with the prefix "II" have formalized public access by land ownership or other recorded public reservation.

This map identifies the Fairbanks North Star Borough's (FNSB) planned trail system and depicts existing trails owned, managed, or maintained by the FNSB as well as aspirational trails which may not yet be constructed or for which there may not yet be legal public access. Trails, or sections of trail, are shown regardless of construction status and availability of public access. The maps and data provided are not intended for use as navigational tools and may contain errors, omissions, or outdated information. The maps and data are made available on the condition that users agree that the FNSB will not be held liable for any loss, injury, or damage of any kind, whether direct or indirect, resulting from any errors or omissions in the maps or data or from use of the information on these maps. Users are solely responsible for using their own judgment in interpreting and utilizing this information and are cautioned against entering private property without permission of the landowner. For a list of existing Borough trails for which there is legal public access, please visit the Trails Office webpage hosted at <https://fairbanksak.myrec.com>.





Proposed Trail Corridors

(Use Designation, Constructed Status)


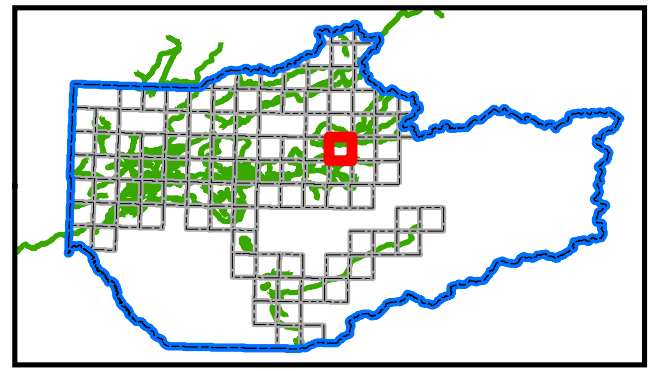
- - - Multi-Use/Motorized Year-Round, Existing
- · - · - Multi-Use/Motorized Year-Round, Proposed
- Non-Motorized, Existing
- - - Non-Motorized, Proposed
- · — · — Seasonal Motorized (Winter), Existing
- · - · - Seasonal Motorized (Winter), Proposed
- Trailhead Location - Proposed
- Townships
- Sections
- Fairbanks North Star Borough Park Facility
- Parcel Boundaries

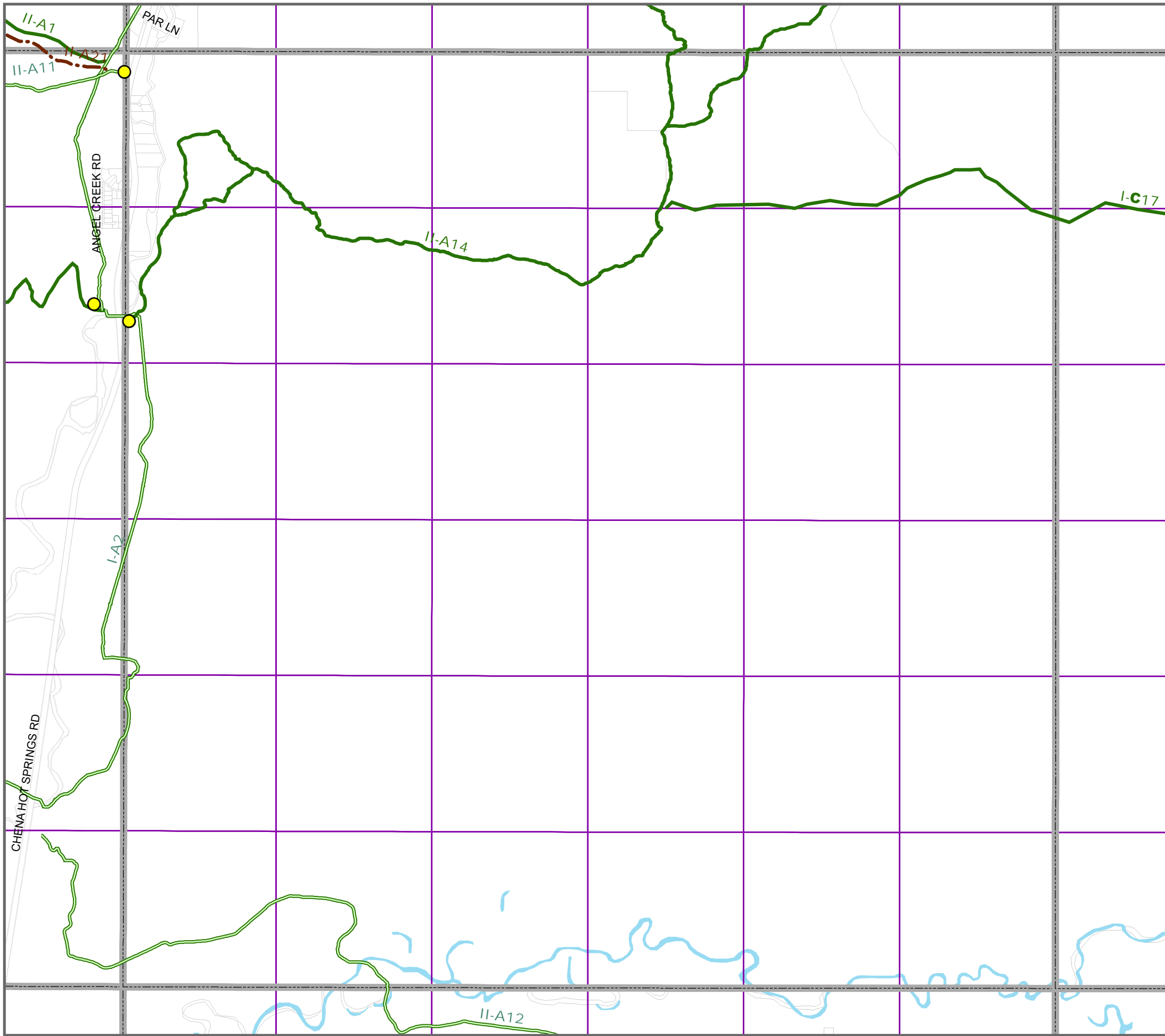


Trail Label Identifications (e.g. "I-B8") correspond to trails named in the Trail Recommendations section of the Trails Plan.

IMPORTANT: The prefix "I" and "II" signify the status of public access. Trails with the prefix "I" DO NOT HAVE COMPLETE PUBLIC ACCESS. Trails with the prefix "II" have formalized public access by land ownership or other recorded public reservation.











This map identifies the Fairbanks North Star Borough's (FNSB) planned trail system and depicts existing trails owned, managed, or maintained by the FNSB as well as aspirational trails which may not yet be constructed or for which there may not yet be legal public access. Trails, or sections of trail, are shown regardless of construction status and availability of public access. The maps and data provided are not intended for use as navigational tools and may contain errors, omissions, or outdated information. The maps and data are made available on the condition that users agree that the FNSB will not be held liable for any loss, injury, or damage of any kind, whether direct or indirect, resulting from any errors or omissions in the maps or data or from use of the information on these maps. Users are solely responsible for using their own judgment in interpreting and utilizing this information and are cautioned against entering private property without permission of the landowner. For a list of existing Borough trails for which there is legal public access, please visit the Trails Office webpage hosted at <https://fairbanksak.myrec.com>.





Proposed Trail Corridors

(Use Designation, Constructed Status)


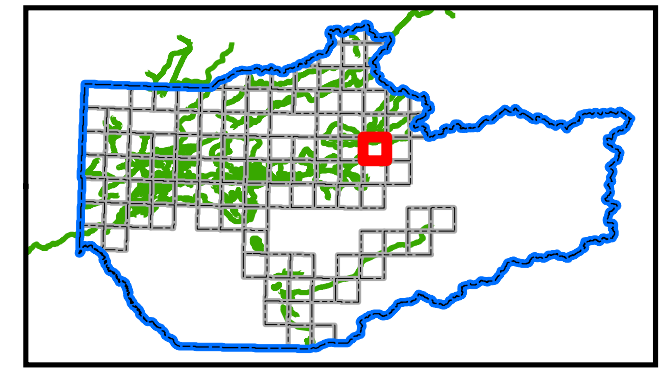
-  Multi-Use/Motorized Year-Round, Existing
-  Multi-Use/Motorized Year-Round, Proposed
-  Non-Motorized, Existing
-  Non-Motorized, Proposed
-  Seasonal Motorized (Winter), Existing
-  Seasonal Motorized (Winter), Proposed
-  Trailhead Location - Proposed
-  Townships
-  Sections
-  Fairbanks North Star Borough Park Facility
-  Parcel Boundaries

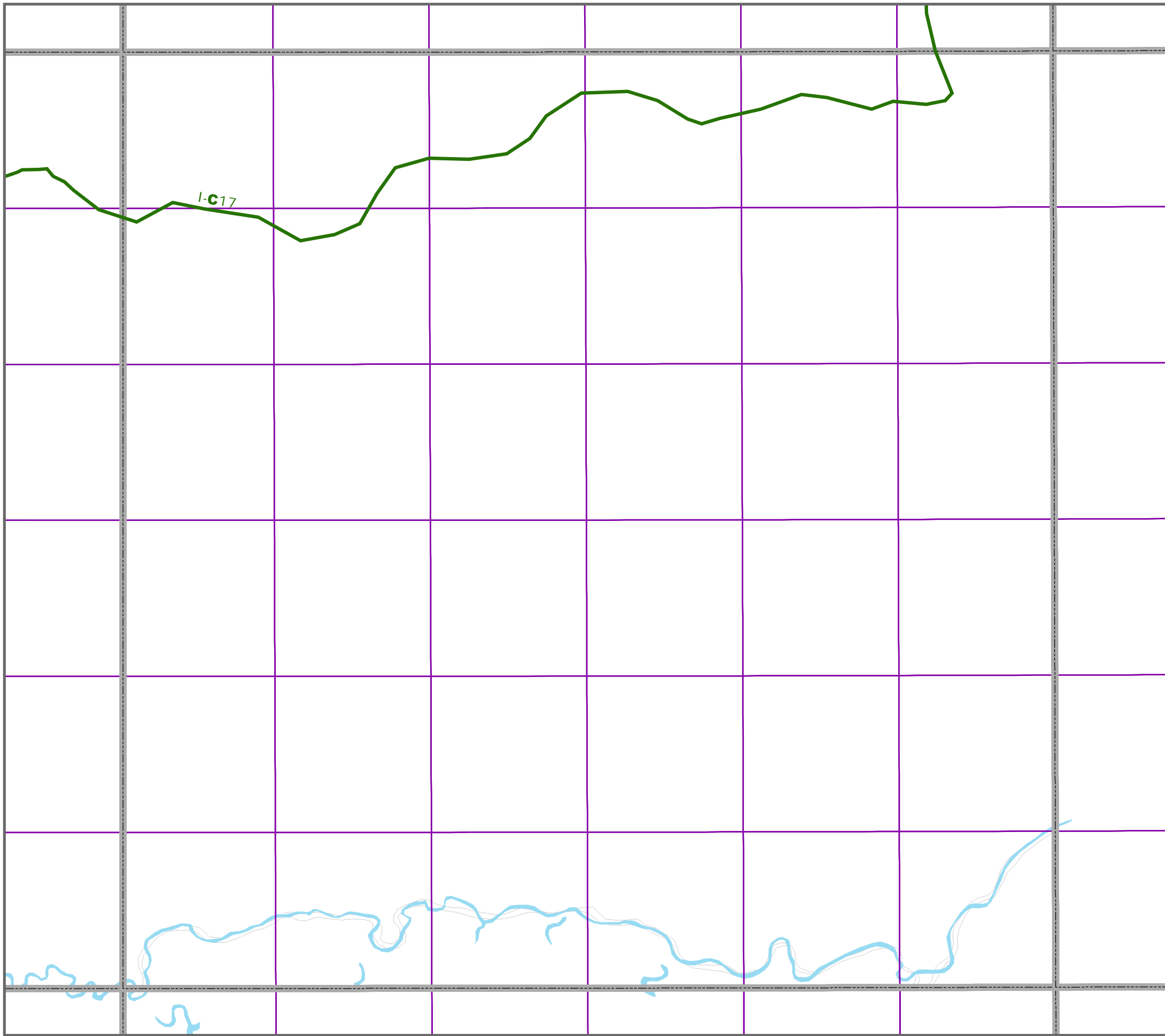


Trail Label Identifications (e.g. "I-B8") correspond to trails named in the Trail Recommendations section of the Trails Plan.

IMPORTANT: The prefix "I" and "II" signify the status of public access. Trails with the prefix "I" DO NOT HAVE COMPLETE PUBLIC ACCESS. Trails with the prefix "II" have formalized public access by land ownership or other recorded public reservation.

This map identifies the Fairbanks North Star Borough's (FNSB) planned trail system and depicts existing trails owned, managed, or maintained by the FNSB as well as aspirational trails which may not yet be constructed or for which there may not yet be legal public access. Trails, or sections of trail, are shown regardless of construction status and availability of public access. The maps and data provided are not intended for use as navigational tools and may contain errors, omissions, or outdated information. The maps and data are made available on the condition that users agree that the FNSB will not be held liable for any loss, injury, or damage of any kind, whether direct or indirect, resulting from any errors or omissions in the maps or data or from use of the information on these maps. Users are solely responsible for using their own judgment in interpreting and utilizing this information and are cautioned against entering private property without permission of the landowner. For a list of existing Borough trails for which there is legal public access, please visit the Trails Office webpage hosted at <https://fairbanksak.myrec.com>.





Proposed Trail Corridors

(Use Designation, Constructed Status)


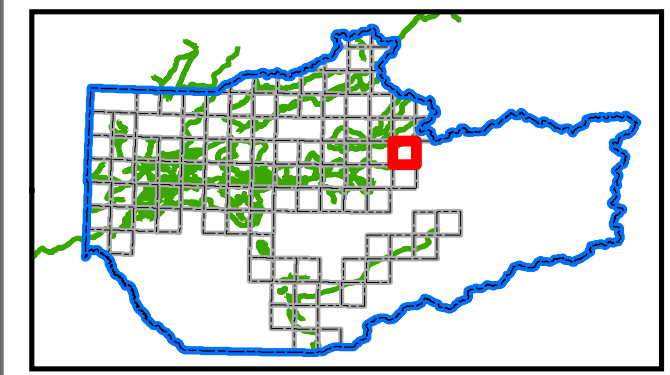
- Multi-Use/Motorized Year-Round, Existing
- Multi-Use/Motorized Year-Round, Proposed
- Non-Motorized, Existing
- Non-Motorized, Proposed
- Seasonal Motorized (Winter), Existing
- Seasonal Motorized (Winter), Proposed
- Trailhead Location - Proposed

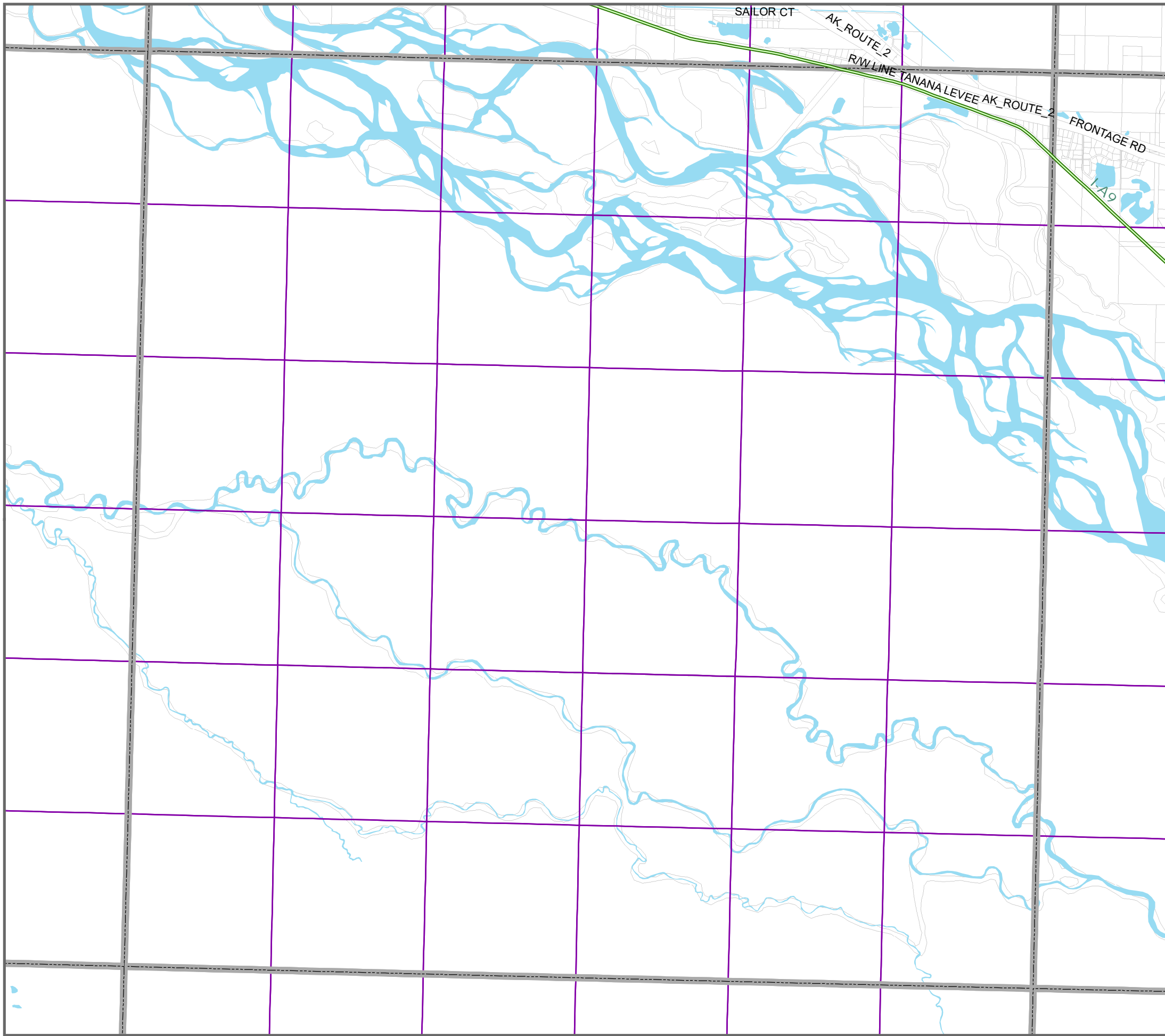
- Townships
- Sections
- Fairbanks North Star Borough Park Facility
- Parcel Boundaries

Trail Label Identifications (e.g. "I-B8") correspond to trails named in the Trail Recommendations section of the Trails Plan.

IMPORTANT: The prefix "I" and "II" signify the status of public access. Trails with the prefix "I" DO NOT HAVE COMPLETE PUBLIC ACCESS. Trails with the prefix "II" have formalized public access by land ownership or other recorded public reservation.

This map identifies the Fairbanks North Star Borough's (FNSB) planned trail system and depicts existing trails owned, managed, or maintained by the FNSB as well as aspirational trails which may not yet be constructed or for which there may not yet be legal public access. Trails, or sections of trail, are shown regardless of construction status and availability of public access. The maps and data provided are not intended for use as navigational tools and may contain errors, omissions, or outdated information. The maps and data are made available on the condition that users agree that the FNSB will not be held liable for any loss, injury, or damage of any kind, whether direct or indirect, resulting from any errors or omissions in the maps or data or from use of the information on these maps. Users are solely responsible for using their own judgment in interpreting and utilizing this information and are cautioned against entering private property without permission of the landowner. For a list of existing Borough trails for which there is legal public access, please visit the Trails Office webpage hosted at <https://fairbanksak.myrec.com>.





Proposed Trail Corridors

(Use Designation, Constructed Status)


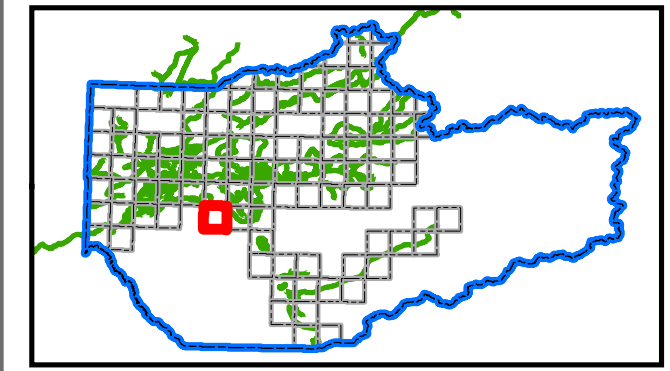
- Multi-Use/Motorized Year-Round, Existing
- Multi-Use/Motorized Year-Round, Proposed
- Non-Motorized, Existing
- Non-Motorized, Proposed
- Seasonal Motorized (Winter), Existing
- Seasonal Motorized (Winter), Proposed
- Trailhead Location - Proposed
- Townships
- Sections
- Fairbanks North Star Borough Park Facility
- Parcel Boundaries

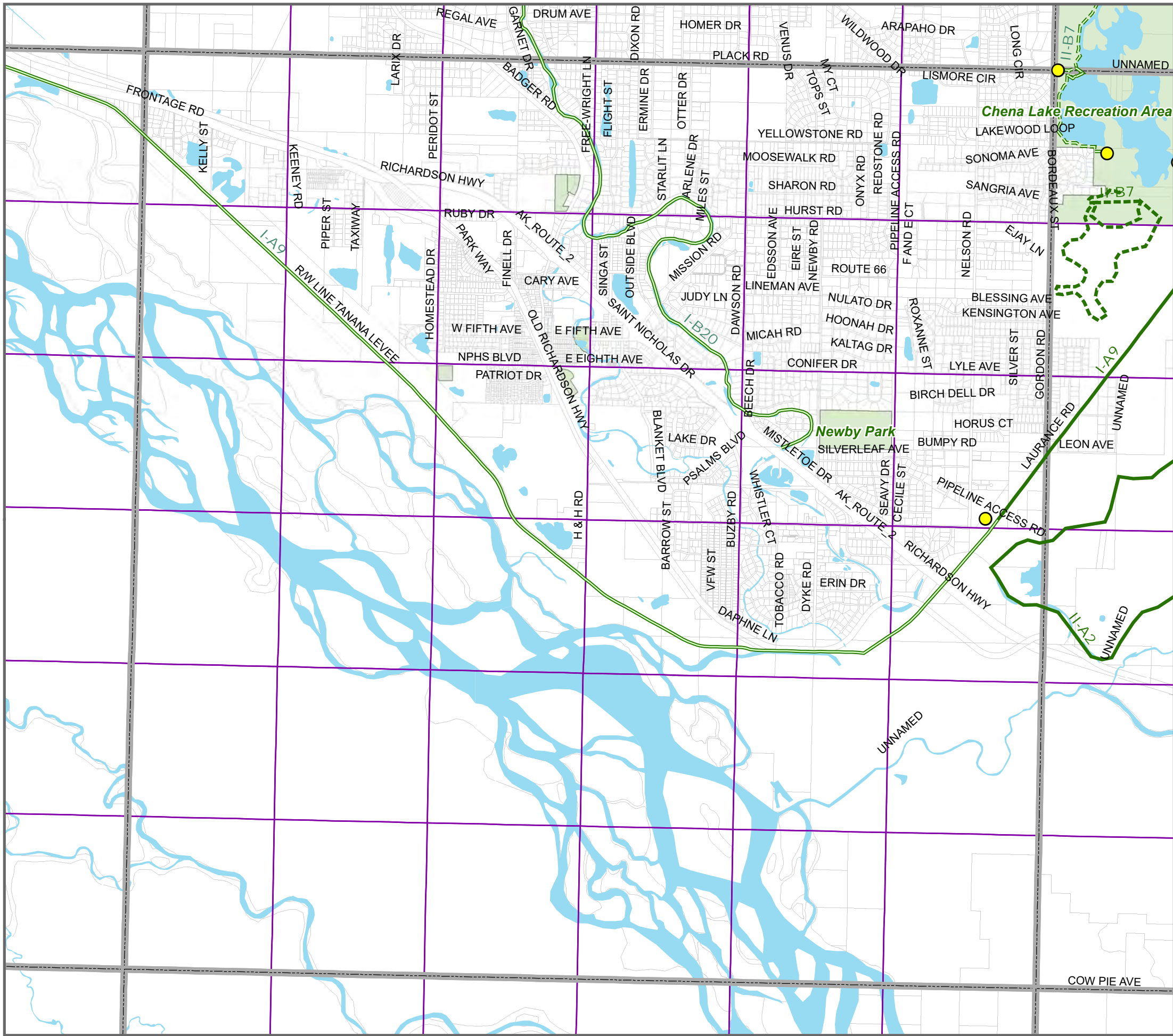


Trail Label Identifications (e.g. "I-B8") correspond to trails named in the Trail Recommendations section of the Trails Plan.

IMPORTANT: The prefix "I" and "II" signify the status of public access. Trails with the prefix "I" DO NOT HAVE COMPLETE PUBLIC ACCESS. Trails with the prefix "II" have formalized public access by land ownership or other recorded public reservation.

This map identifies the Fairbanks North Star Borough's (FNSB) planned trail system and depicts existing trails owned, managed, or maintained by the FNSB as well as aspirational trails which may not yet be constructed or for which there may not yet be legal public access. Trails, or sections of trail, are shown regardless of construction status and availability of public access. The maps and data provided are not intended for use as navigational tools and may contain errors, omissions, or outdated information. The maps and data are made available on the condition that users agree that the FNSB will not be held liable for any loss, injury, or damage of any kind, whether direct or indirect, resulting from any errors or omissions in the maps or data or from use of the information on these maps. Users are solely responsible for using their own judgment in interpreting and utilizing this information and are cautioned against entering private property without permission of the landowner. For a list of existing Borough trails for which there is legal public access, please visit the Trails Office webpage hosted at <https://fairbanksak.myrec.com>.





Proposed Trail Corridors

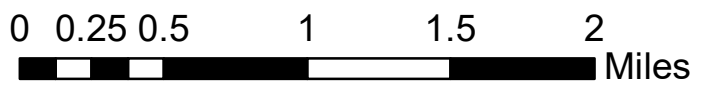

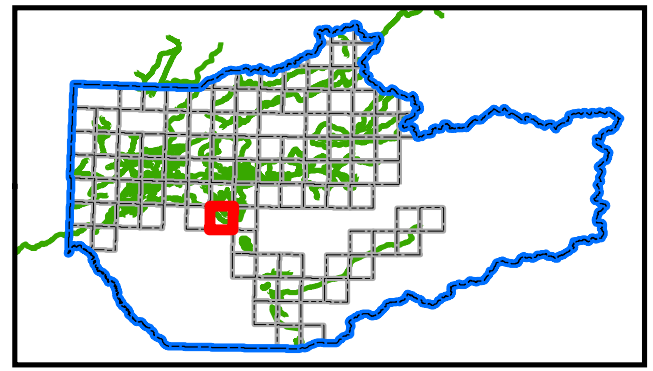
(Use Designation, Constructed Status)

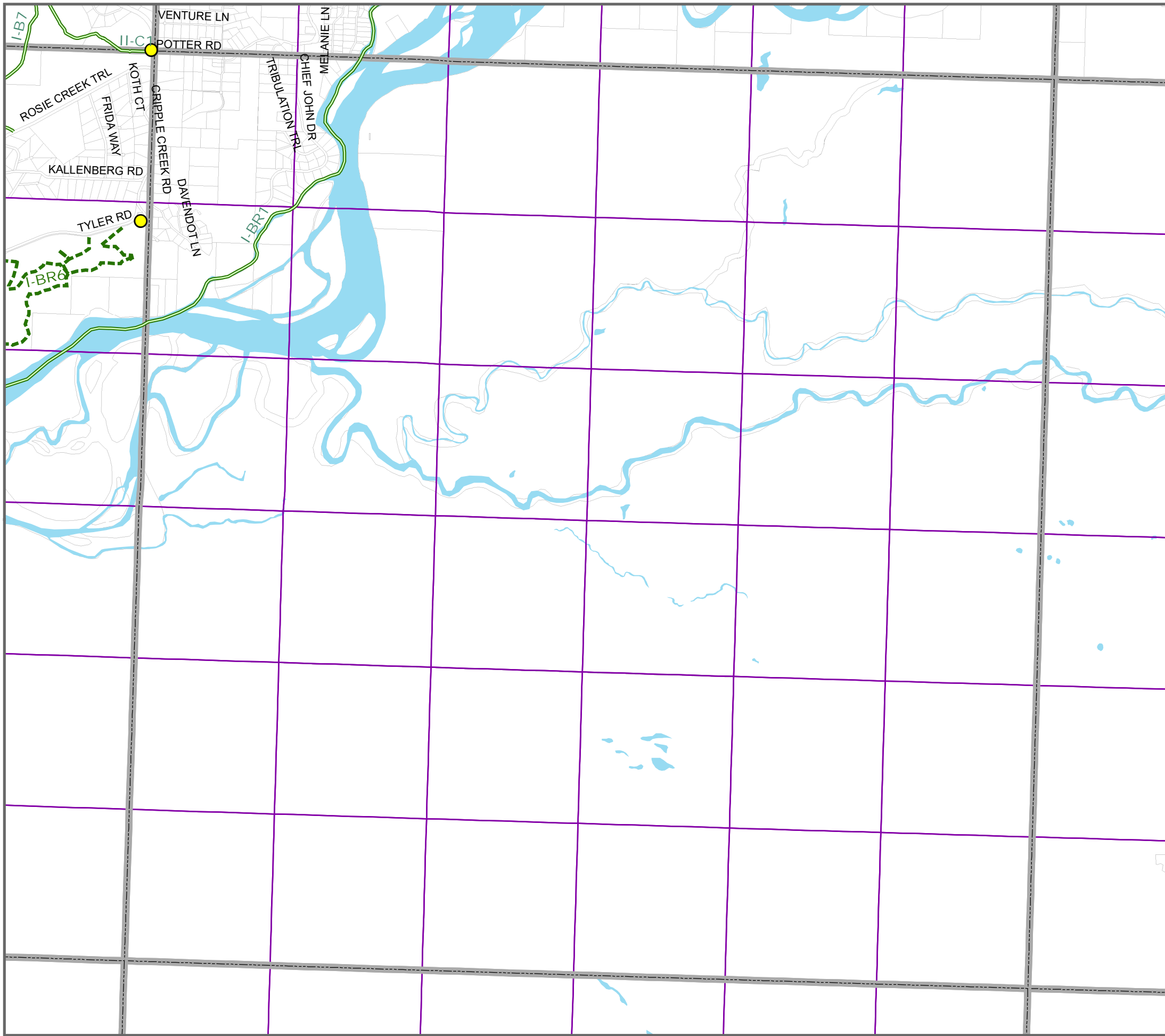
- Multi-Use/Motorized Year-Round, Existing
- Multi-Use/Motorized Year-Round, Proposed
- Non-Motorized, Existing
- Non-Motorized, Proposed
- Seasonal Motorized (Winter), Existing
- Seasonal Motorized (Winter), Proposed
- Trailhead Location - Proposed
- Townships
- Sections
- Fairbanks North Star Borough Park Facility
- Parcel Boundaries

Trail Label Identifications (e.g. "I-B8") correspond to trails named in the Trail Recommendations section of the Trails Plan.

IMPORTANT: The prefix "I" and "II" signify the status of public access. Trails with the prefix "I" DO NOT HAVE COMPLETE PUBLIC ACCESS. Trails with the prefix "II" have formalized public access by land ownership or other recorded public reservation.

This map identifies the Fairbanks North Star Borough's (FNSB) planned trail system and depicts existing trails owned, managed, or maintained by the FNSB as well as aspirational trails which may not yet be constructed or for which there may not yet be legal public access. Trails, or sections of trail, are shown regardless of construction status and availability of public access. The maps and data provided are not intended for use as navigational tools and may contain errors, omissions, or outdated information. The maps and data are made available on the condition that users agree that the FNSB will not be held liable for any loss, injury, or damage of any kind, whether direct or indirect, resulting from any errors or omissions in the maps or data or from use of the information on these maps. Users are solely responsible for using their own judgment in interpreting and utilizing this information and are cautioned against entering private property without permission of the landowner. For a list of existing Borough trails for which there is legal public access, please visit the Trails Office webpage hosted at <https://fairbanksak.myrec.com>.





Proposed Trail Corridors

(Use Designation, Constructed Status)


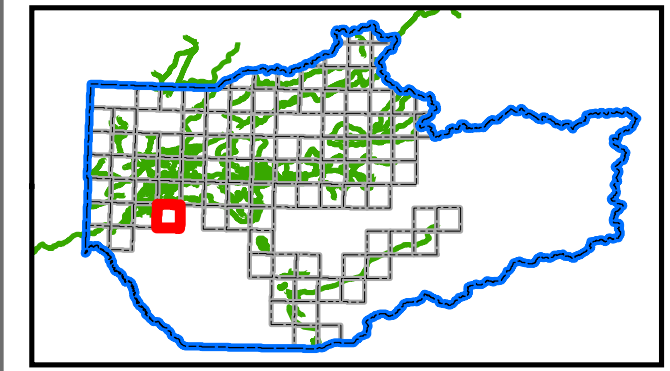
- Multi-Use/Motorized Year-Round, Existing
- Multi-Use/Motorized Year-Round, Proposed
- Non-Motorized, Existing
- Non-Motorized, Proposed
- Seasonal Motorized (Winter), Existing
- Seasonal Motorized (Winter), Proposed
- Trailhead Location - Proposed
- Townships
- Sections
- Fairbanks North Star Borough Park Facility
- Parcel Boundaries

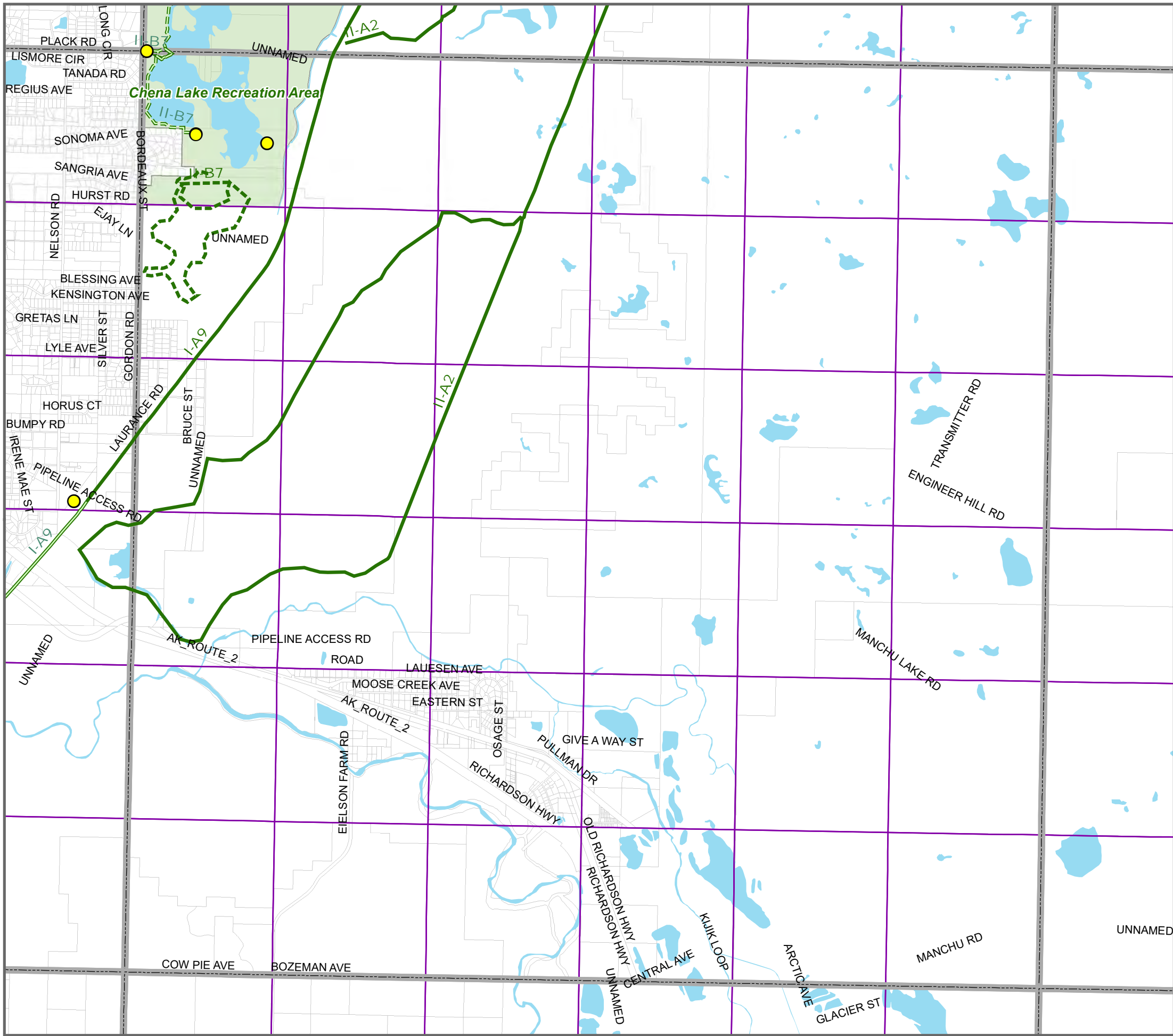


Trail Label Identifications (e.g. "I-B8") correspond to trails named in the Trail Recommendations section of the Trails Plan.

IMPORTANT: The prefix "I" and "II" signify the status of public access. Trails with the prefix "I" DO NOT HAVE COMPLETE PUBLIC ACCESS. Trails with the prefix "II" have formalized public access by land ownership or other recorded public reservation.












This map identifies the Fairbanks North Star Borough's (FNSB) planned trail system and depicts existing trails owned, managed, or maintained by the FNSB as well as aspirational trails which may not yet be constructed or for which there may not yet be legal public access. Trails, or sections of trail, are shown regardless of construction status and availability of public access. The maps and data provided are not intended for use as navigational tools and may contain errors, omissions, or outdated information. The maps and data are made available on the condition that users agree that the FNSB will not be held liable for any loss, injury, or damage of any kind, whether direct or indirect, resulting from any errors or omissions in the maps or data or from use of the information on these maps. Users are solely responsible for using their own judgment in interpreting and utilizing this information and are cautioned against entering private property without permission of the landowner. For a list of existing Borough trails for which there is legal public access, please visit the Trails Office webpage hosted at <https://fairbanksak.myrec.com>.





Proposed Trail Corridors


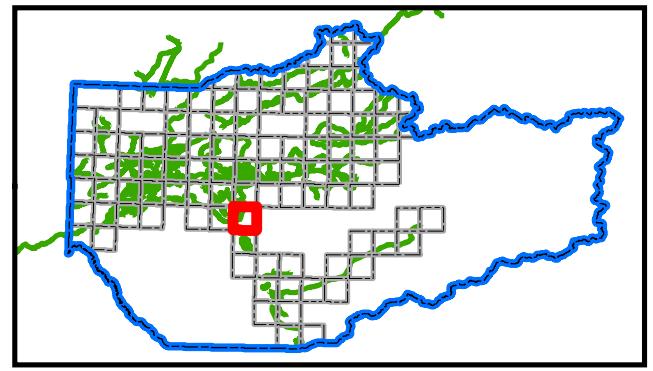
(Use Designation, Constructed Status)

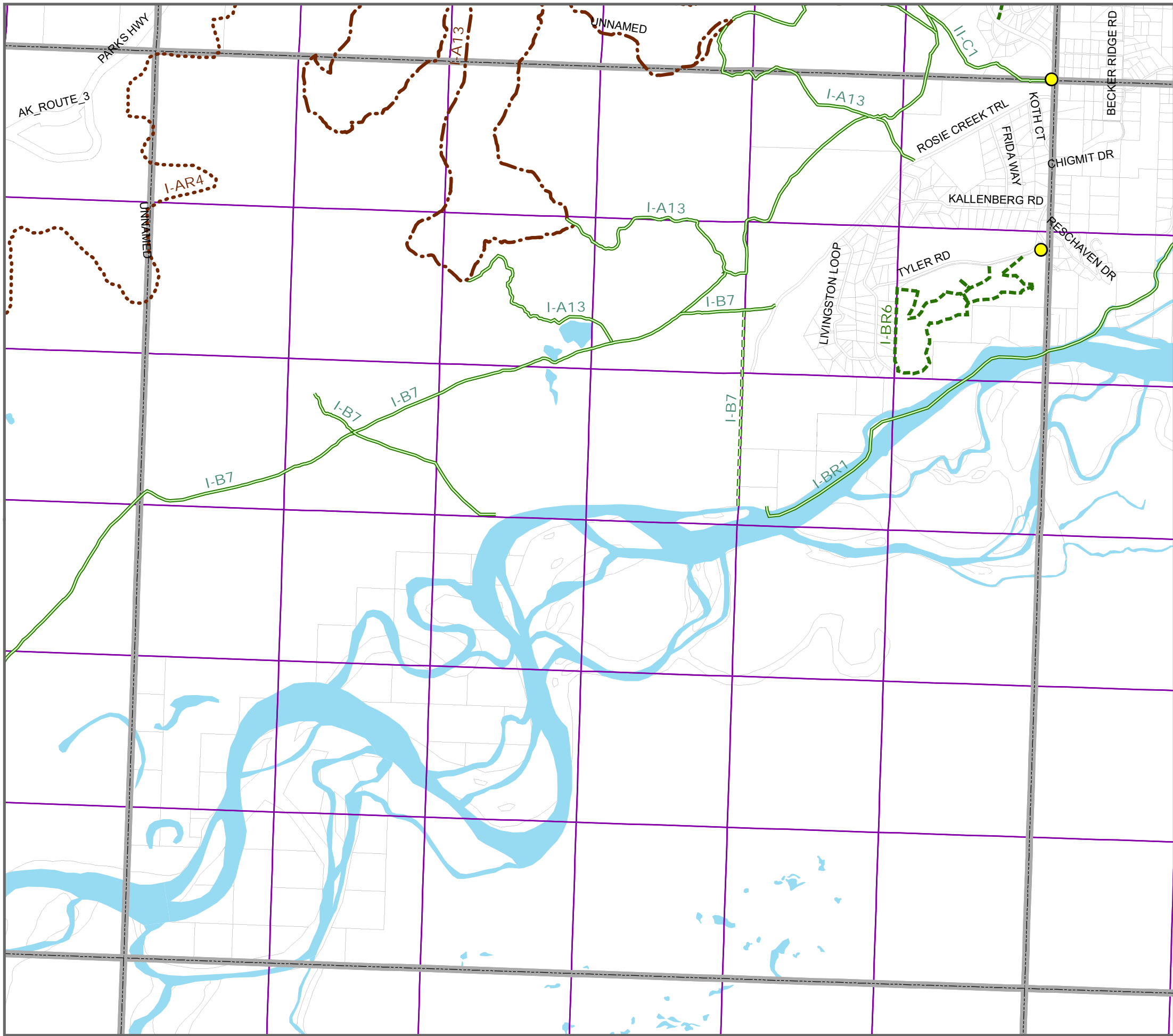
-  Multi-Use/Motorized Year-Round, Existing
-  Multi-Use/Motorized Year-Round, Proposed
-  Non-Motorized, Existing
-  Non-Motorized, Proposed
-  Seasonal Motorized (Winter), Existing
-  Seasonal Motorized (Winter), Proposed
-  Trailhead Location - Proposed
-  Townships
-  Sections
-  Fairbanks North Star Borough Park Facility
-  Parcel Boundaries

Trail Label Identifications (e.g. "I-B8") correspond to trails named in the Trail Recommendations section of the Trails Plan.

IMPORTANT: The prefix "I" and "II" signify the status of public access. Trails with the prefix "I" DO NOT HAVE COMPLETE PUBLIC ACCESS. Trails with the prefix "II" have formalized public access by land ownership or other recorded public reservation.

This map identifies the Fairbanks North Star Borough's (FNSB) planned trail system and depicts existing trails owned, managed, or maintained by the FNSB as well as aspirational trails which may not yet be constructed or for which there may not yet be legal public access. Trails, or sections of trail, are shown regardless of construction status and availability of public access. The maps and data provided are not intended for use as navigational tools and may contain errors, omissions, or outdated information. The maps and data are made available on the condition that users agree that the FNSB will not be held liable for any loss, injury, or damage of any kind, whether direct or indirect, resulting from any errors or omissions in the maps or data or from use of the information on these maps. Users are solely responsible for using their own judgment in interpreting and utilizing this information and are cautioned against entering private property without permission of the landowner. For a list of existing Borough trails for which there is legal public access, please visit the Trails Office webpage hosted at <https://fairbanksak.myrec.com>.





Proposed Trail Corridors


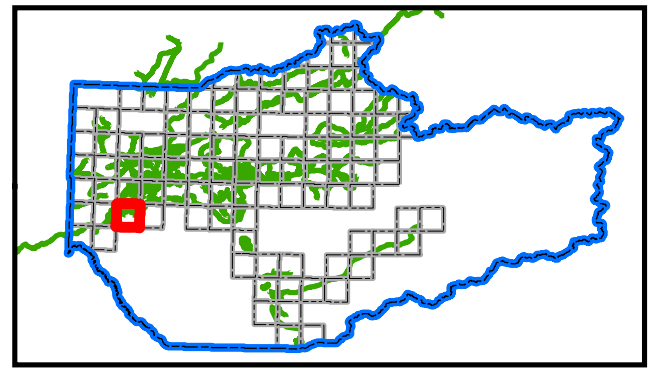
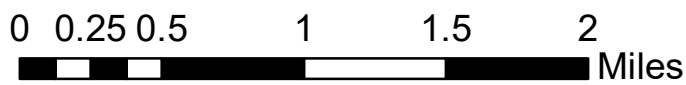
(Use Designation, Constructed Status)

- Multi-Use/Motorized Year-Round, Existing
- Multi-Use/Motorized Year-Round, Proposed
- Non-Motorized, Existing
- Non-Motorized, Proposed
- Seasonal Motorized (Winter), Existing
- Seasonal Motorized (Winter), Proposed
- Trailhead Location - Proposed
- Townships
- Sections
- Fairbanks North Star Borough Park Facility
- Parcel Boundaries

Trail Label Identifications (e.g. "I-B8") correspond to trails named in the Trail Recommendations section of the Trails Plan.

IMPORTANT: The prefix "I" and "II" signify the status of public access. Trails with the prefix "I" DO NOT HAVE COMPLETE PUBLIC ACCESS. Trails with the prefix "II" have formalized public access by land ownership or other recorded public reservation.

This map identifies the Fairbanks North Star Borough's (FNSB) planned trail system and depicts existing trails owned, managed, or maintained by the FNSB as well as aspirational trails which may not yet be constructed or for which there may not yet be legal public access. Trails, or sections of trail, are shown regardless of construction status and availability of public access. The maps and data provided are not intended for use as navigational tools and may contain errors, omissions, or outdated information. The maps and data are made available on the condition that users agree that the FNSB will not be held liable for any loss, injury, or damage of any kind, whether direct or indirect, resulting from any errors or omissions in the maps or data or from use of the information on these maps. Users are solely responsible for using their own judgment in interpreting and utilizing this information and are cautioned against entering private property without permission of the landowner. For a list of existing Borough trails for which there is legal public access, please visit the Trails Office webpage hosted at <https://fairbanksak.myrec.com>.





Proposed Trail Corridors

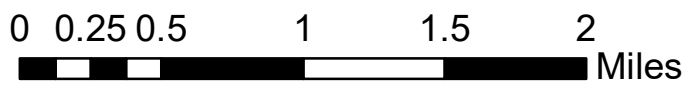
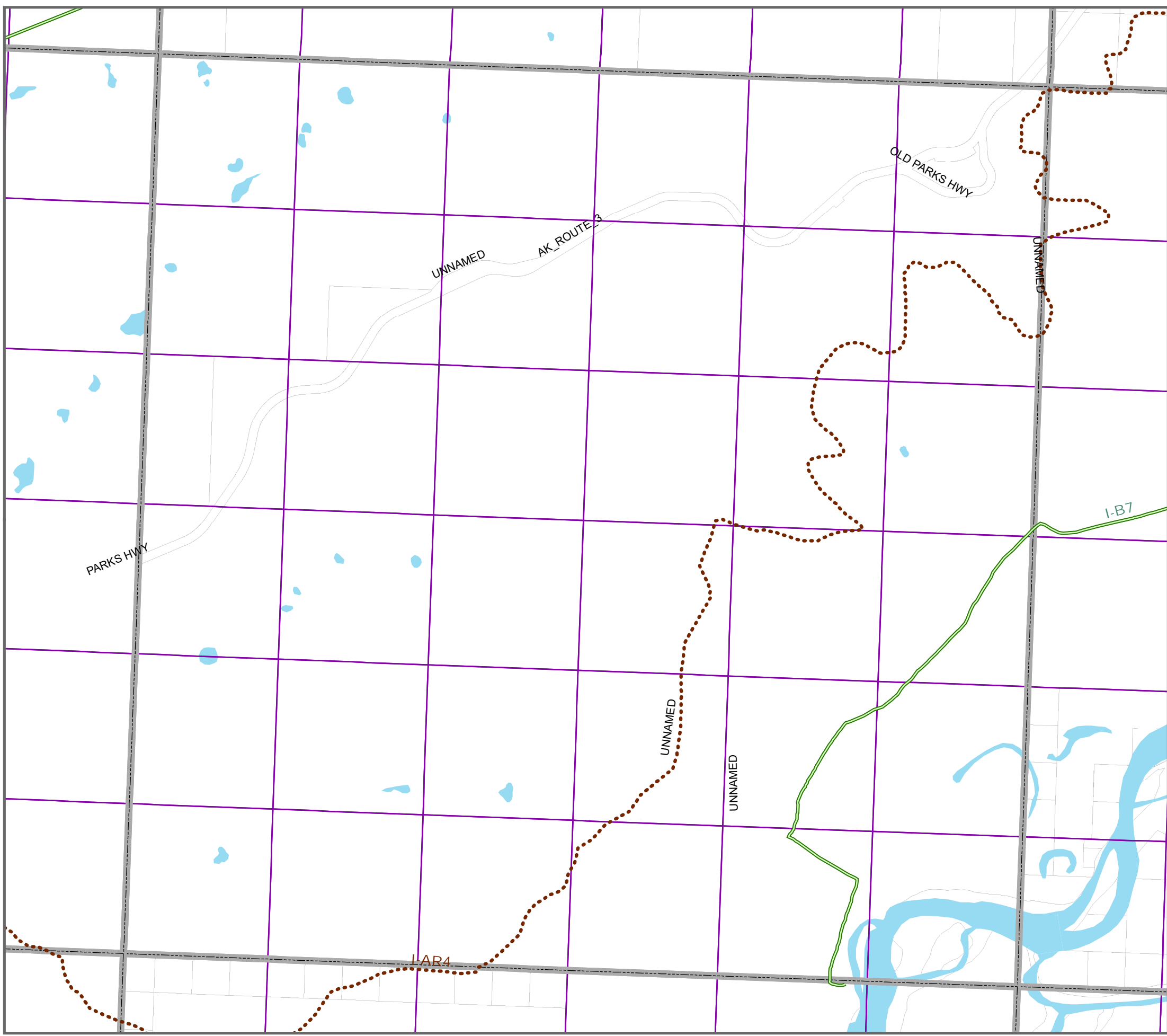

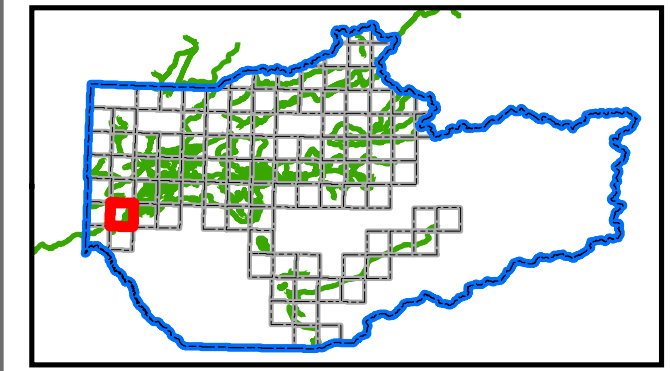
(Use Designation, Constructed Status)

- Multi-Use/Motorized Year-Round, Existing
- Multi-Use/Motorized Year-Round, Proposed
- Non-Motorized, Existing
- Non-Motorized, Proposed
- Seasonal Motorized (Winter), Existing
- Seasonal Motorized (Winter), Proposed
- Trailhead Location - Proposed
- Townships
- Sections
- Fairbanks North Star Borough Park Facility
- Parcel Boundaries

Trail Label Identifications (e.g. "I-B8") correspond to trails named in the Trail Recommendations section of the Trails Plan.

IMPORTANT: The prefix "I" and "II" signify the status of public access. Trails with the prefix "I" DO NOT HAVE COMPLETE PUBLIC ACCESS. Trails with the prefix "II" have formalized public access by land ownership or other recorded public reservation.

This map identifies the Fairbanks North Star Borough's (FNSB) planned trail system and depicts existing trails owned, managed, or maintained by the FNSB as well as aspirational trails which may not yet be constructed or for which there may not yet be legal public access. Trails, or sections of trail, are shown regardless of construction status and availability of public access. The maps and data provided are not intended for use as navigational tools and may contain errors, omissions, or outdated information. The maps and data are made available on the condition that users agree that the FNSB will not be held liable for any loss, injury, or damage of any kind, whether direct or indirect, resulting from any errors or omissions in the maps or data or from use of the information on these maps. Users are solely responsible for using their own judgment in interpreting and utilizing this information and are cautioned against entering private property without permission of the landowner. For a list of existing Borough trails for which there is legal public access, please visit the Trails Office webpage hosted at <https://fairbanksak.myrec.com>.





Proposed Trail Corridors

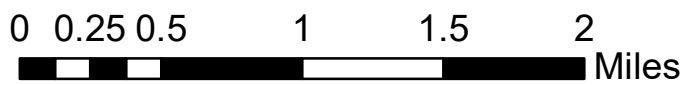

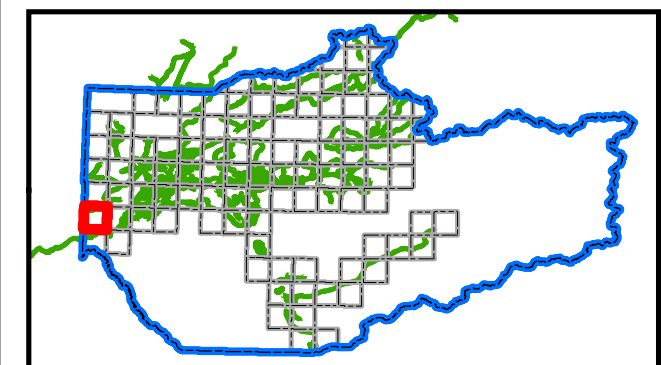
(Use Designation, Constructed Status)

- Multi-Use/Motorized Year-Round, Existing
- Multi-Use/Motorized Year-Round, Proposed
- Non-Motorized, Existing
- Non-Motorized, Proposed
- Seasonal Motorized (Winter), Existing
- Seasonal Motorized (Winter), Proposed
- Trailhead Location - Proposed
- Townships
- Sections
- Fairbanks North Star Borough Park Facility
- Parcel Boundaries

Trail Label Identifications (e.g. "I-B8") correspond to trails named in the Trail Recommendations section of the Trails Plan.

IMPORTANT: The prefix "I" and "II" signify the status of public access. Trails with the prefix "I" DO NOT HAVE COMPLETE PUBLIC ACCESS. Trails with the prefix "II" have formalized public access by land ownership or other recorded public reservation.

This map identifies the Fairbanks North Star Borough's (FNSB) planned trail system and depicts existing trails owned, managed, or maintained by the FNSB as well as aspirational trails which may not yet be constructed or for which there may not yet be legal public access. Trails, or sections of trail, are shown regardless of construction status and availability of public access. The maps and data provided are not intended for use as navigational tools and may contain errors, omissions, or outdated information. The maps and data are made available on the condition that users agree that the FNSB will not be held liable for any loss, injury, or damage of any kind, whether direct or indirect, resulting from any errors or omissions in the maps or data or from use of the information on these maps. Users are solely responsible for using their own judgment in interpreting and utilizing this information and are cautioned against entering private property without permission of the landowner. For a list of existing Borough trails for which there is legal public access, please visit the Trails Office webpage hosted at <https://fairbanksak.myrec.com>.





Proposed Trail Corridors

(Use Designation, Constructed Status)

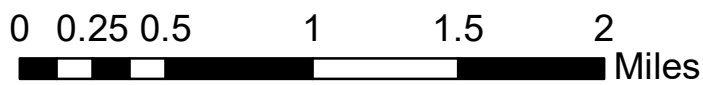
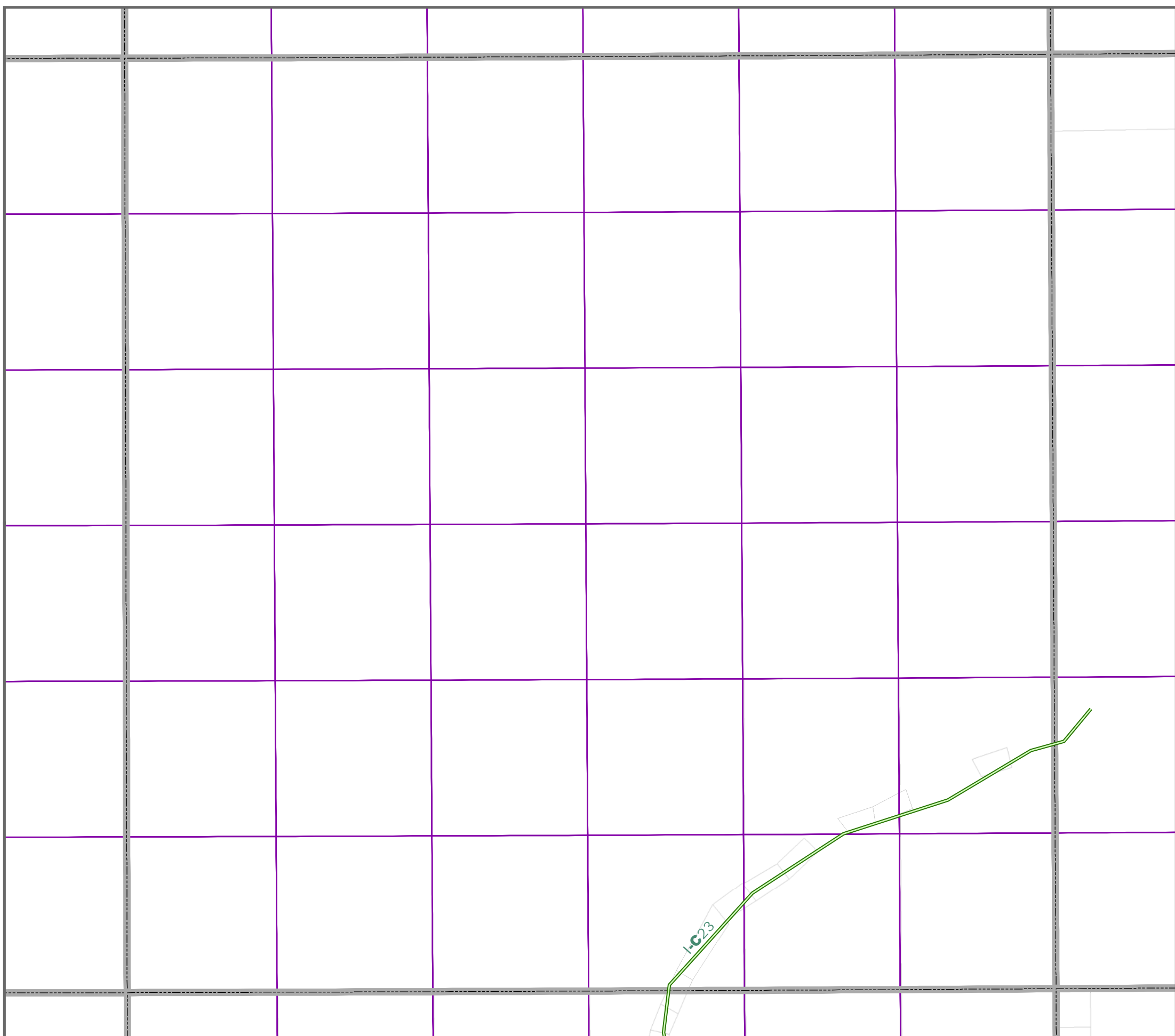

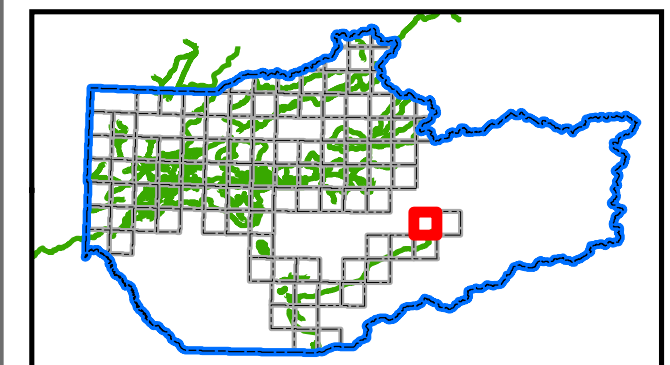
- Multi-Use/Motorized Year-Round, Existing
- Multi-Use/Motorized Year-Round, Proposed
- Non-Motorized, Existing
- Non-Motorized, Proposed
- Seasonal Motorized (Winter), Existing
- Seasonal Motorized (Winter), Proposed
- Trailhead Location - Proposed

- ▭ Townships
- ▭ Sections
- ▭ Fairbanks North Star Borough Park Facility
- ▭ Parcel Boundaries

Trail Label Identifications (e.g. "I-B8") correspond to trails named in the Trail Recommendations section of the Trails Plan.

IMPORTANT: The prefix "I" and "II" signify the status of public access. Trails with the prefix "I" DO NOT HAVE COMPLETE PUBLIC ACCESS. Trails with the prefix "II" have formalized public access by land ownership or other recorded public reservation.

This map identifies the Fairbanks North Star Borough's (FNSB) planned trail system and depicts existing trails owned, managed, or maintained by the FNSB as well as aspirational trails which may not yet be constructed or for which there may not yet be legal public access. Trails, or sections of trail, are shown regardless of construction status and availability of public access. The maps and data provided are not intended for use as navigational tools and may contain errors, omissions, or outdated information. The maps and data are made available on the condition that users agree that the FNSB will not be held liable for any loss, injury, or damage of any kind, whether direct or indirect, resulting from any errors or omissions in the maps or data or from use of the information on these maps. Users are solely responsible for using their own judgment in interpreting and utilizing this information and are cautioned against entering private property without permission of the landowner. For a list of existing Borough trails for which there is legal public access, please visit the Trails Office webpage hosted at <https://fairbanksak.myrec.com>.





Proposed Trail Corridors

(Use Designation, Constructed Status)

- Multi-Use/Motorized Year-Round, Existing
- Multi-Use/Motorized Year-Round, Proposed
- Non-Motorized, Existing
- Non-Motorized, Proposed
- Seasonal Motorized (Winter), Existing
- Seasonal Motorized (Winter), Proposed
- Trailhead Location - Proposed

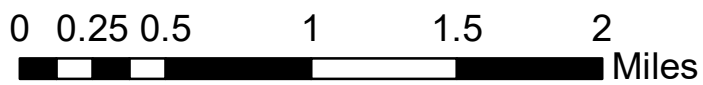


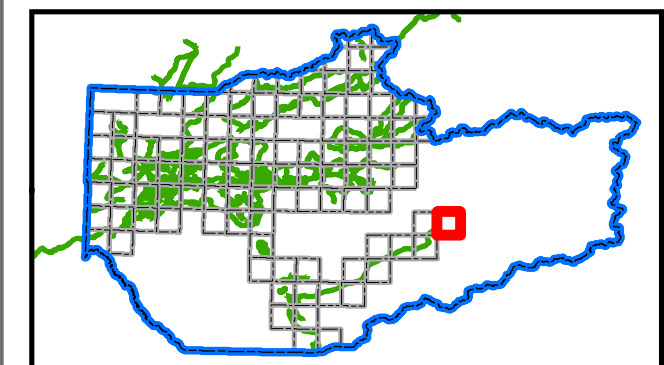
- ▭ Townships
- ▭ Sections
- ▭ Fairbanks North Star Borough Park Facility
- ▭ Parcel Boundaries

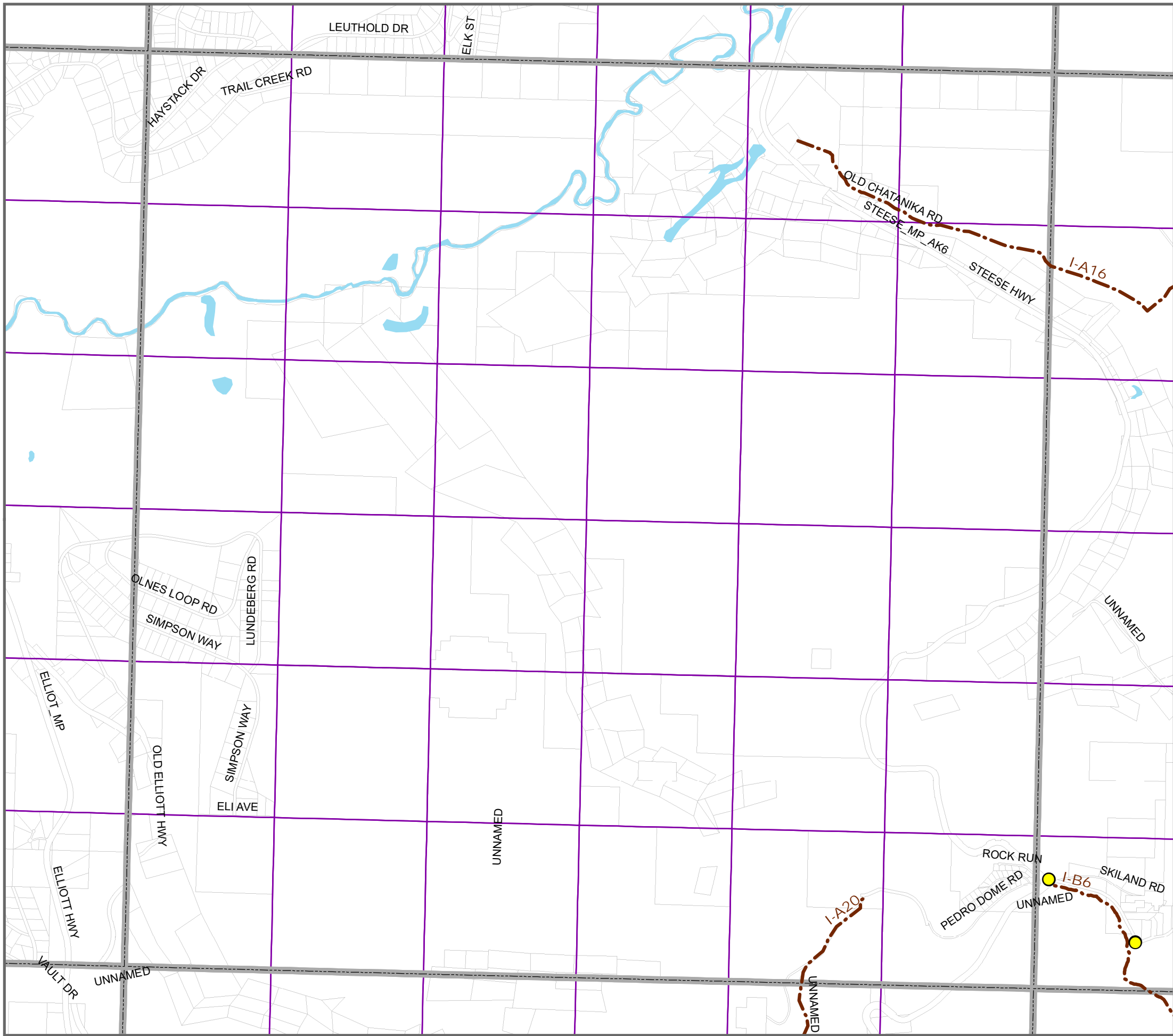


Trail Label Identifications (e.g. "I-B8") correspond to trails named in the Trail Recommendations section of the Trails Plan.

IMPORTANT: The prefix "I" and "II" signify the status of public access. Trails with the prefix "I" DO NOT HAVE COMPLETE PUBLIC ACCESS. Trails with the prefix "II" have formalized public access by land ownership or other recorded public reservation.

This map identifies the Fairbanks North Star Borough's (FNSB) planned trail system and depicts existing trails owned, managed, or maintained by the FNSB as well as aspirational trails which may not yet be constructed or for which there may not yet be legal public access. Trails, or sections of trail, are shown regardless of construction status and availability of public access. The maps and data provided are not intended for use as navigational tools and may contain errors, omissions, or outdated information. The maps and data are made available on the condition that users agree that the FNSB will not be held liable for any loss, injury, or damage of any kind, whether direct or indirect, resulting from any errors or omissions in the maps or data or from use of the information on these maps. Users are solely responsible for using their own judgment in interpreting and utilizing this information and are cautioned against entering private property without permission of the landowner. For a list of existing Borough trails for which there is legal public access, please visit the Trails Office webpage hosted at <https://fairbanksak.myrec.com>.





Proposed Trail Corridors

(Use Designation, Constructed Status)


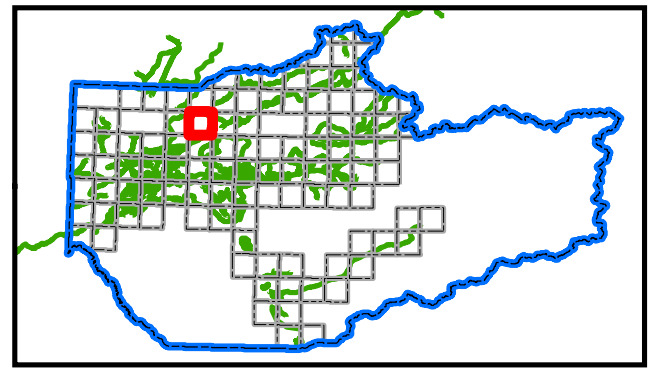
- Multi-Use/Motorized Year-Round, Existing
- Multi-Use/Motorized Year-Round, Proposed
- Non-Motorized, Existing
- Non-Motorized, Proposed
- Seasonal Motorized (Winter), Existing
- Seasonal Motorized (Winter), Proposed
- Trailhead Location - Proposed
- Townships
- Sections
- Fairbanks North Star Borough Park Facility
- Parcel Boundaries

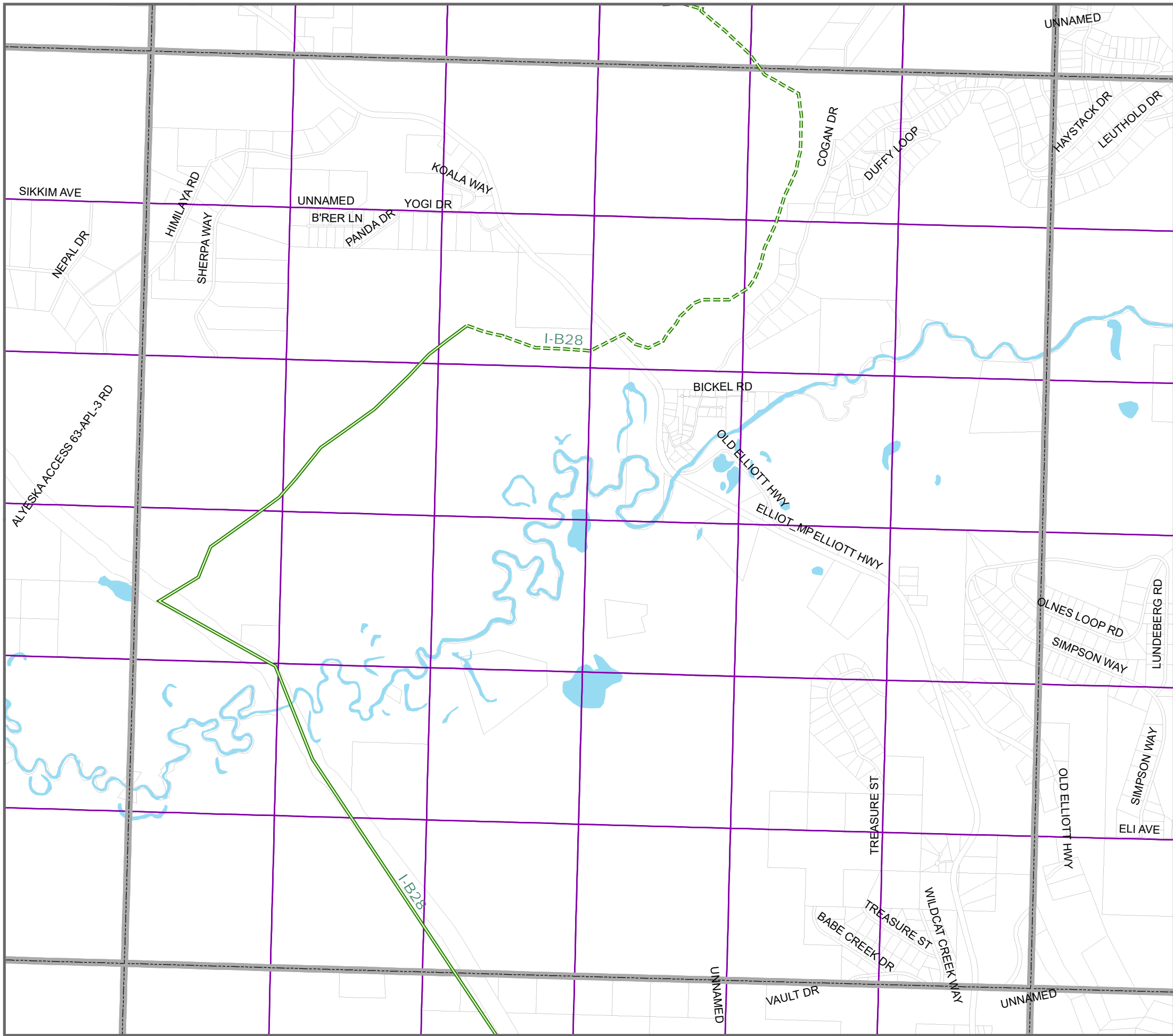


Trail Label Identifications (e.g. "I-B8") correspond to trails named in the Trail Recommendations section of the Trails Plan.

IMPORTANT: The prefix "I" and "II" signify the status of public access. Trails with the prefix "I" DO NOT HAVE COMPLETE PUBLIC ACCESS. Trails with the prefix "II" have formalized public access by land ownership or other recorded public reservation.












This map identifies the Fairbanks North Star Borough's (FNSB) planned trail system and depicts existing trails owned, managed, or maintained by the FNSB as well as aspirational trails which may not yet be constructed or for which there may not yet be legal public access. Trails, or sections of trail, are shown regardless of construction status and availability of public access. The maps and data provided are not intended for use as navigational tools and may contain errors, omissions, or outdated information. The maps and data are made available on the condition that users agree that the FNSB will not be held liable for any loss, injury, or damage of any kind, whether direct or indirect, resulting from any errors or omissions in the maps or data or from use of the information on these maps. Users are solely responsible for using their own judgment in interpreting and utilizing this information and are cautioned against entering private property without permission of the landowner. For a list of existing Borough trails for which there is legal public access, please visit the Trails Office webpage hosted at <https://fairbanksak.myrec.com>.





Proposed Trail Corridors


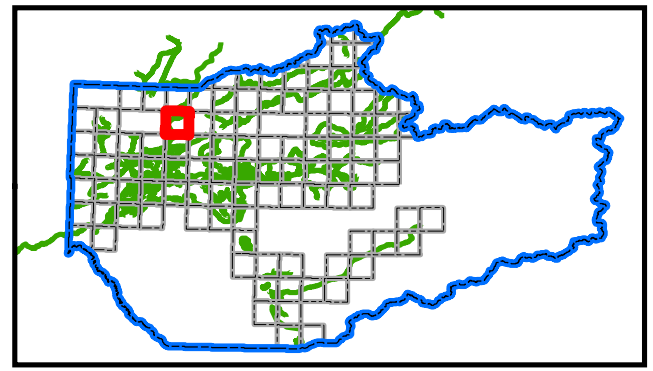
(Use Designation, Constructed Status)

-  Multi-Use/Motorized Year-Round, Existing
-  Multi-Use/Motorized Year-Round, Proposed
-  Non-Motorized, Existing
-  Non-Motorized, Proposed
-  Seasonal Motorized (Winter), Existing
-  Seasonal Motorized (Winter), Proposed
-  Trailhead Location - Proposed
-  Townships
-  Sections
-  Fairbanks North Star Borough Park Facility
-  Parcel Boundaries

Trail Label Identifications (e.g. "I-B8") correspond to trails named in the Trail Recommendations section of the Trails Plan.

IMPORTANT: The prefix "I" and "II" signify the status of public access. Trails with the prefix "I" DO NOT HAVE COMPLETE PUBLIC ACCESS. Trails with the prefix "II" have formalized public access by land ownership or other recorded public reservation.

This map identifies the Fairbanks North Star Borough's (FNSB) planned trail system and depicts existing trails owned, managed, or maintained by the FNSB as well as aspirational trails which may not yet be constructed or for which there may not yet be legal public access. Trails, or sections of trail, are shown regardless of construction status and availability of public access. The maps and data provided are not intended for use as navigational tools and may contain errors, omissions, or outdated information. The maps and data are made available on the condition that users agree that the FNSB will not be held liable for any loss, injury, or damage of any kind, whether direct or indirect, resulting from any errors or omissions in the maps or data or from use of the information on these maps. Users are solely responsible for using their own judgment in interpreting and utilizing this information and are cautioned against entering private property without permission of the landowner. For a list of existing Borough trails for which there is legal public access, please visit the Trails Office webpage hosted at <https://fairbanksak.myrec.com>.





Proposed Trail Corridors

(Use Designation, Constructed Status)

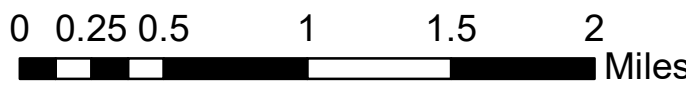
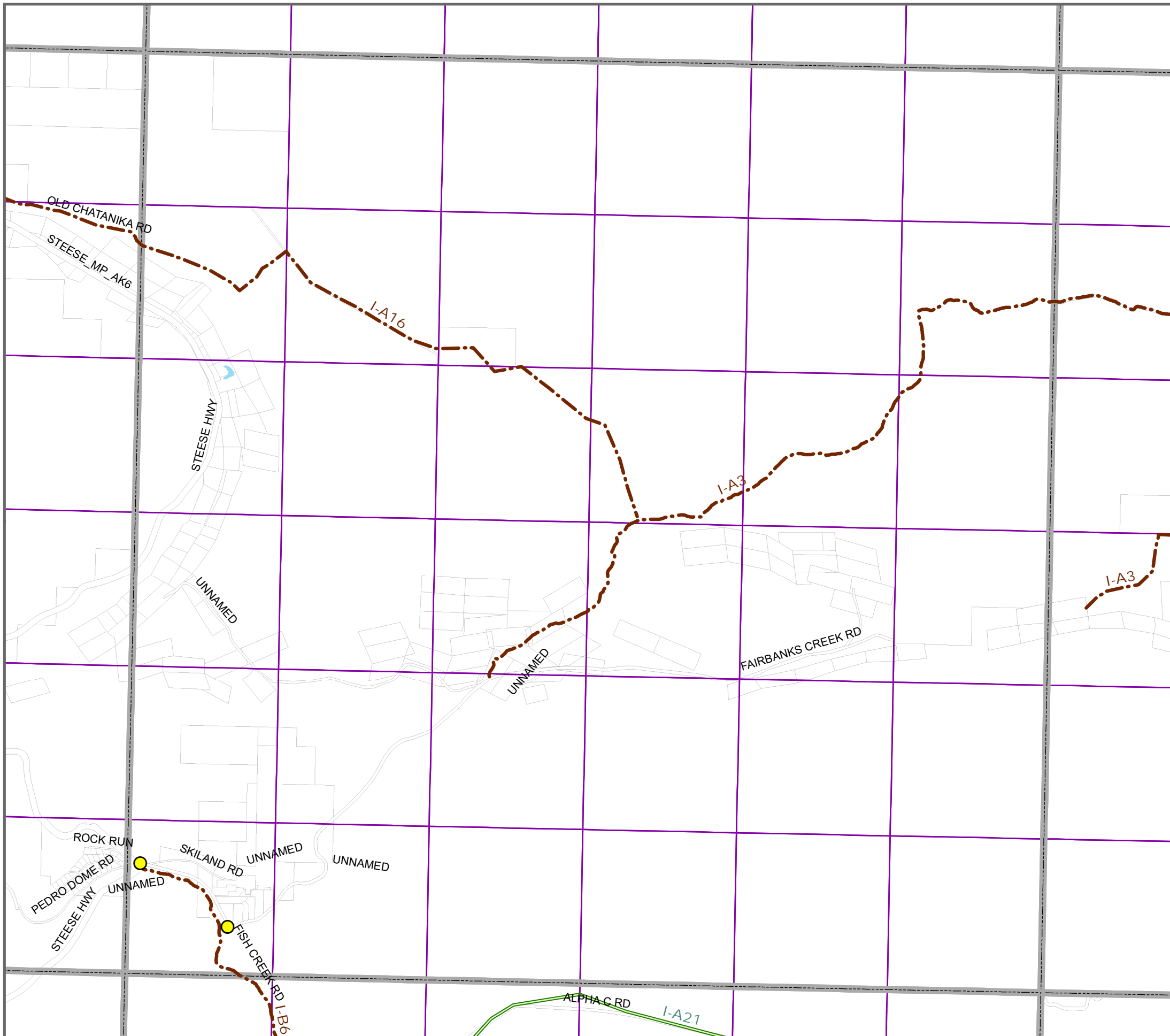

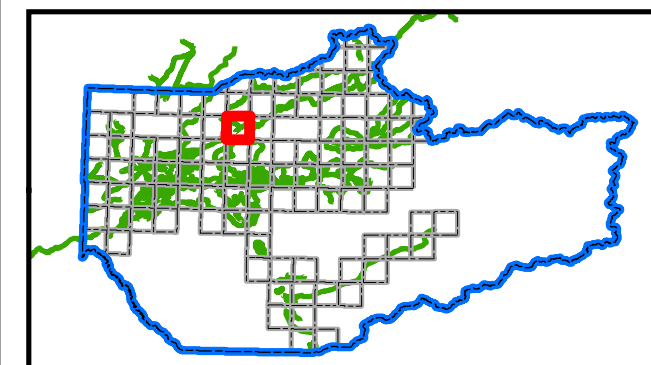
- Multi-Use/Motorized Year-Round, Existing
- Multi-Use/Motorized Year-Round, Proposed
- Non-Motorized, Existing
- Non-Motorized, Proposed
- Seasonal Motorized (Winter), Existing
- Seasonal Motorized (Winter), Proposed
- Trailhead Location - Proposed

- Townships
- Sections
- Fairbanks North Star Borough Park Facility
- Parcel Boundaries

Trail Label Identifications (e.g. "I-B8") correspond to trails named in the Trail Recommendations section of the Trails Plan.

IMPORTANT: The prefix "I" and "II" signify the status of public access. Trails with the prefix "I" DO NOT HAVE COMPLETE PUBLIC ACCESS. Trails with the prefix "II" have formalized public access by land ownership or other recorded public reservation.

This map identifies the Fairbanks North Star Borough's (FNSB) planned trail system and depicts existing trails owned, managed, or maintained by the FNSB as well as aspirational trails which may not yet be constructed or for which there may not yet be legal public access. Trails, or sections of trail, are shown regardless of construction status and availability of public access. The maps and data provided are not intended for use as navigational tools and may contain errors, omissions, or outdated information. The maps and data are made available on the condition that users agree that the FNSB will not be held liable for any loss, injury, or damage of any kind, whether direct or indirect, resulting from any errors or omissions in the maps or data or from use of the information on these maps. Users are solely responsible for using their own judgment in interpreting and utilizing this information and are cautioned against entering private property without permission of the landowner. For a list of existing Borough trails for which there is legal public access, please visit the Trails Office webpage hosted at <https://fairbanksak.myrec.com>.





Proposed Trail Corridors

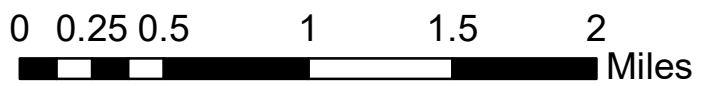
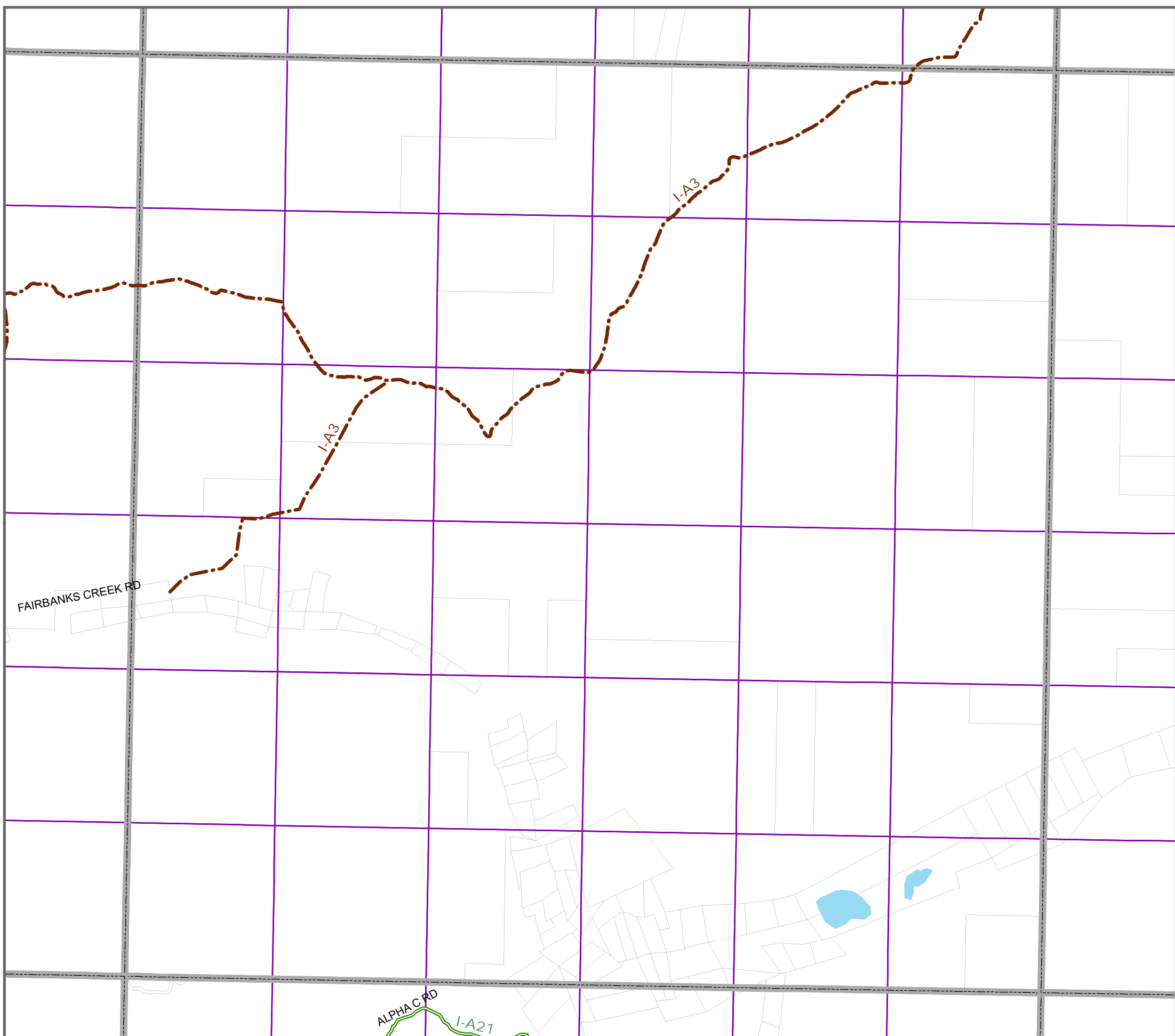

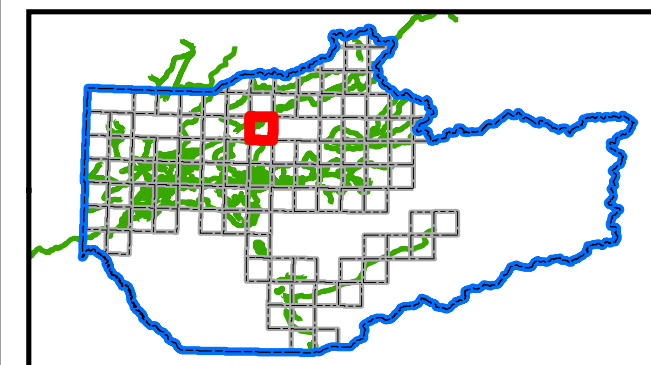
(Use Designation, Constructed Status)

- Multi-Use/Motorized Year-Round, Existing
- Multi-Use/Motorized Year-Round, Proposed
- Non-Motorized, Existing
- Non-Motorized, Proposed
- Seasonal Motorized (Winter), Existing
- Seasonal Motorized (Winter), Proposed
- Trailhead Location - Proposed
- Townships
- Sections
- Fairbanks North Star Borough Park Facility
- Parcel Boundaries

Trail Label Identifications (e.g. "I-B8") correspond to trails named in the Trail Recommendations section of the Trails Plan.

IMPORTANT: The prefix "I" and "II" signify the status of public access. Trails with the prefix "I" DO NOT HAVE COMPLETE PUBLIC ACCESS. Trails with the prefix "II" have formalized public access by land ownership or other recorded public reservation.

This map identifies the Fairbanks North Star Borough's (FNSB) planned trail system and depicts existing trails owned, managed, or maintained by the FNSB as well as aspirational trails which may not yet be constructed or for which there may not yet be legal public access. Trails, or sections of trail, are shown regardless of construction status and availability of public access. The maps and data provided are not intended for use as navigational tools and may contain errors, omissions, or outdated information. The maps and data are made available on the condition that users agree that the FNSB will not be held liable for any loss, injury, or damage of any kind, whether direct or indirect, resulting from any errors or omissions in the maps or data or from use of the information on these maps. Users are solely responsible for using their own judgment in interpreting and utilizing this information and are cautioned against entering private property without permission of the landowner. For a list of existing Borough trails for which there is legal public access, please visit the Trails Office webpage hosted at <https://fairbanksak.myrec.com>.





Proposed Trail Corridors

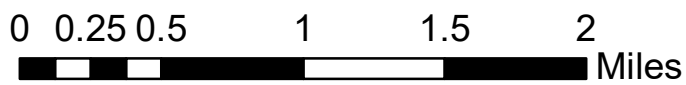
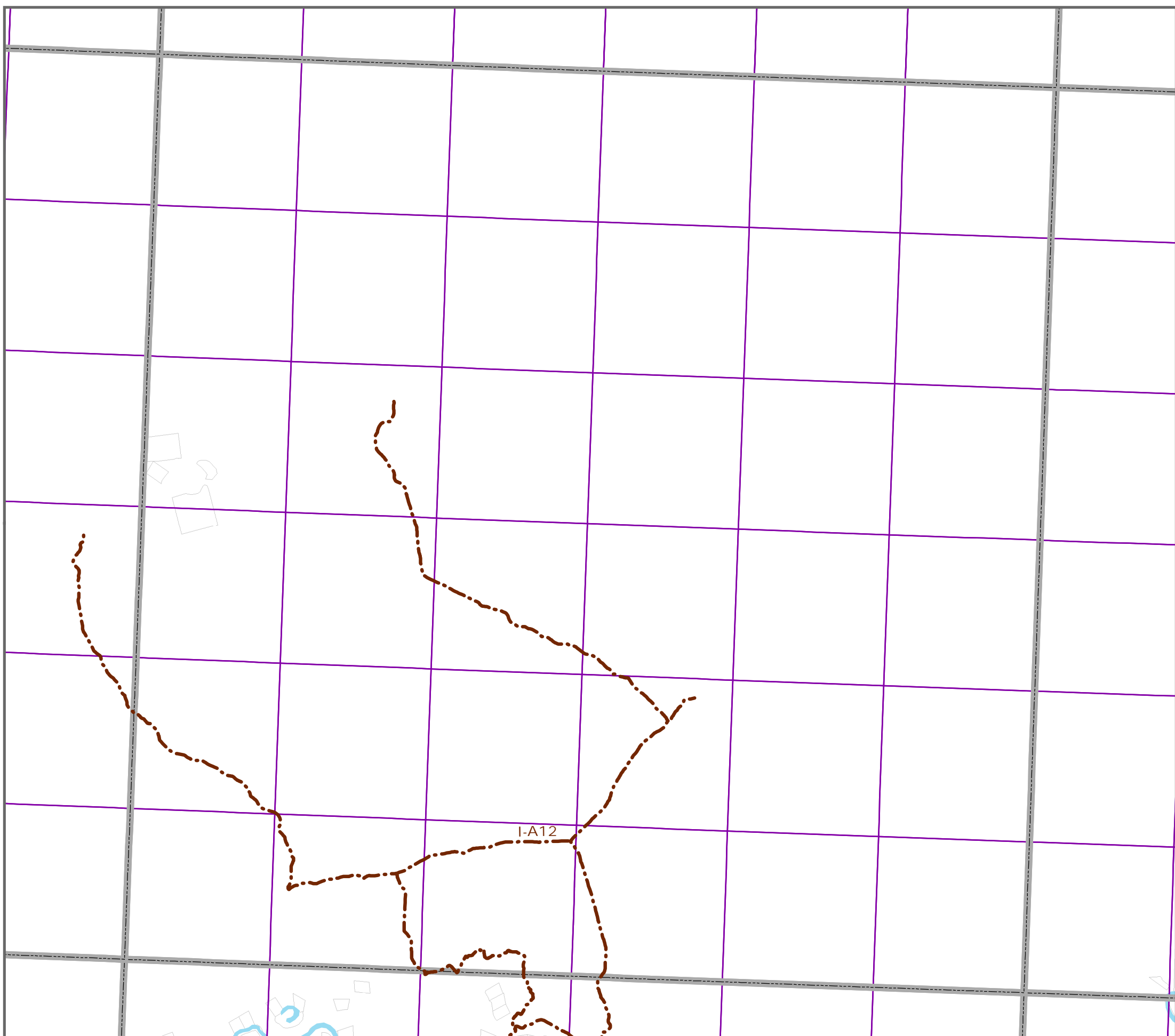

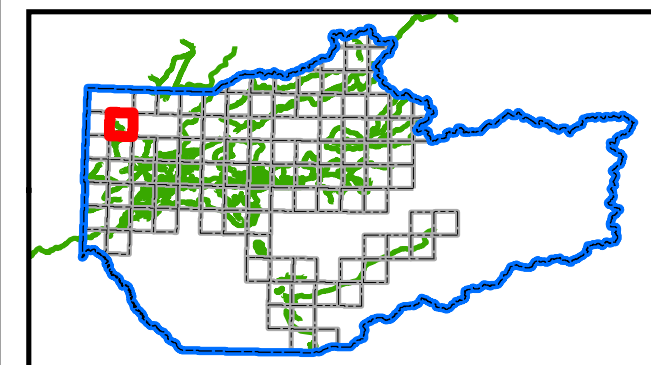
(Use Designation, Constructed Status)

- Multi-Use/Motorized Year-Round, Existing
- Multi-Use/Motorized Year-Round, Proposed
- Non-Motorized, Existing
- Non-Motorized, Proposed
- Seasonal Motorized (Winter), Existing
- Seasonal Motorized (Winter), Proposed
- Trailhead Location - Proposed
- Townships
- Sections
- Fairbanks North Star Borough Park Facility
- Parcel Boundaries

Trail Label Identifications (e.g. "I-B8") correspond to trails named in the Trail Recommendations section of the Trails Plan.

IMPORTANT: The prefix "I" and "II" signify the status of public access. Trails with the prefix "I" DO NOT HAVE COMPLETE PUBLIC ACCESS. Trails with the prefix "II" have formalized public access by land ownership or other recorded public reservation.












This map identifies the Fairbanks North Star Borough's (FNSB) planned trail system and depicts existing trails owned, managed, or maintained by the FNSB as well as aspirational trails which may not yet be constructed or for which there may not yet be legal public access. Trails, or sections of trail, are shown regardless of construction status and availability of public access. The maps and data provided are not intended for use as navigational tools and may contain errors, omissions, or outdated information. The maps and data are made available on the condition that users agree that the FNSB will not be held liable for any loss, injury, or damage of any kind, whether direct or indirect, resulting from any errors or omissions in the maps or data or from use of the information on these maps. Users are solely responsible for using their own judgment in interpreting and utilizing this information and are cautioned against entering private property without permission of the landowner. For a list of existing Borough trails for which there is legal public access, please visit the Trails Office webpage hosted at <https://fairbanksak.myrec.com>.





Proposed Trail Corridors

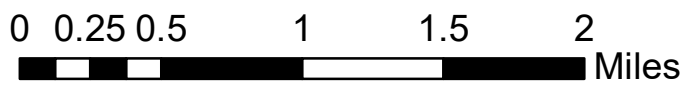
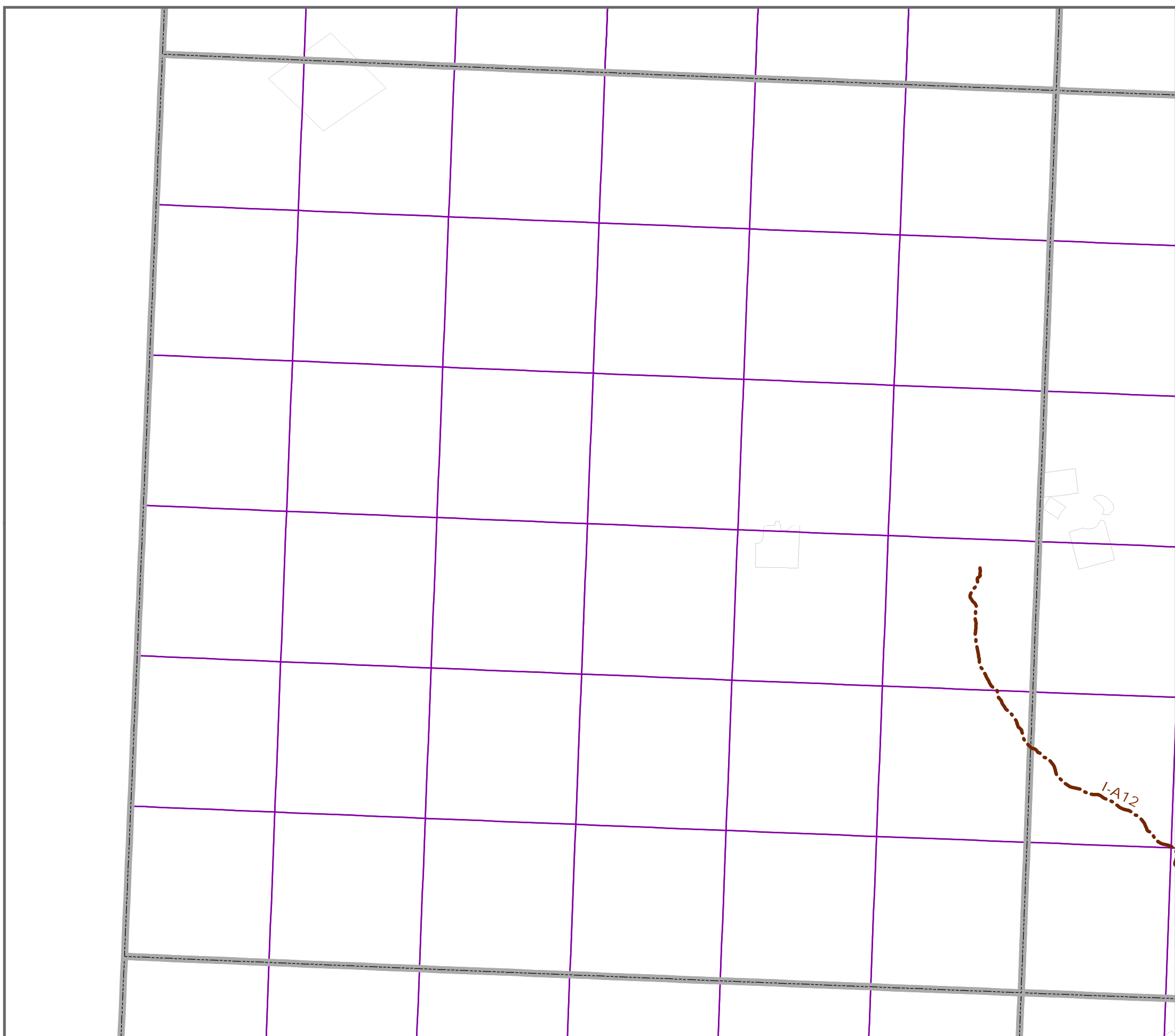

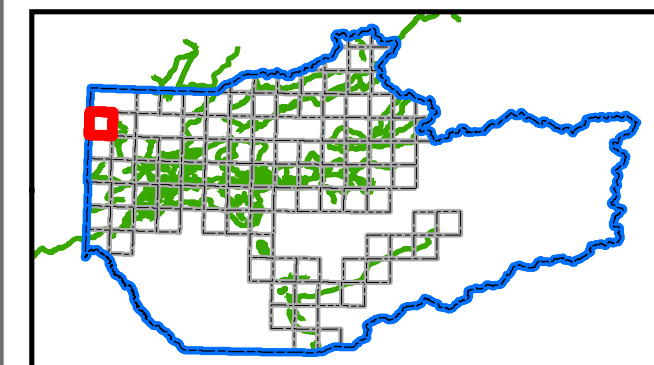
(Use Designation, Constructed Status)

-  Multi-Use/Motorized Year-Round, Existing
-  Multi-Use/Motorized Year-Round, Proposed
-  Non-Motorized, Existing
-  Non-Motorized, Proposed
-  Seasonal Motorized (Winter), Existing
-  Seasonal Motorized (Winter), Proposed
-  Trailhead Location - Proposed
-  Townships
-  Sections
-  Fairbanks North Star Borough Park Facility
-  Parcel Boundaries

Trail Label Identifications (e.g. "I-B8") correspond to trails named in the Trail Recommendations section of the Trails Plan.

IMPORTANT: The prefix "I" and "II" signify the status of public access. Trails with the prefix "I" DO NOT HAVE COMPLETE PUBLIC ACCESS. Trails with the prefix "II" have formalized public access by land ownership or other recorded public reservation.

This map identifies the Fairbanks North Star Borough's (FNSB) planned trail system and depicts existing trails owned, managed, or maintained by the FNSB as well as aspirational trails which may not yet be constructed or for which there may not yet be legal public access. Trails, or sections of trail, are shown regardless of construction status and availability of public access. The maps and data provided are not intended for use as navigational tools and may contain errors, omissions, or outdated information. The maps and data are made available on the condition that users agree that the FNSB will not be held liable for any loss, injury, or damage of any kind, whether direct or indirect, resulting from any errors or omissions in the maps or data or from use of the information on these maps. Users are solely responsible for using their own judgment in interpreting and utilizing this information and are cautioned against entering private property without permission of the landowner. For a list of existing Borough trails for which there is legal public access, please visit the Trails Office webpage hosted at <https://fairbanksak.myrec.com>.





Proposed Trail Corridors

(Use Designation, Constructed Status)


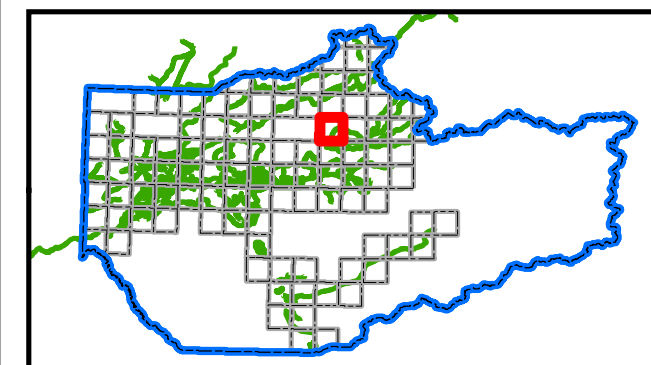
- Multi-Use/Motorized Year-Round, Existing
- Multi-Use/Motorized Year-Round, Proposed
- Non-Motorized, Existing
- Non-Motorized, Proposed
- Seasonal Motorized (Winter), Existing
- Seasonal Motorized (Winter), Proposed
- Trailhead Location - Proposed

- Townships
- Sections
- Fairbanks North Star Borough Park Facility
- Parcel Boundaries

Trail Label Identifications (e.g. "I-B8") correspond to trails named in the Trail Recommendations section of the Trails Plan.

IMPORTANT: The prefix "I" and "II" signify the status of public access. Trails with the prefix "I" DO NOT HAVE COMPLETE PUBLIC ACCESS. Trails with the prefix "II" have formalized public access by land ownership or other recorded public reservation.

This map identifies the Fairbanks North Star Borough's (FNSB) planned trail system and depicts existing trails owned, managed, or maintained by the FNSB as well as aspirational trails which may not yet be constructed or for which there may not yet be legal public access. Trails, or sections of trail, are shown regardless of construction status and availability of public access. The maps and data provided are not intended for use as navigational tools and may contain errors, omissions, or outdated information. The maps and data are made available on the condition that users agree that the FNSB will not be held liable for any loss, injury, or damage of any kind, whether direct or indirect, resulting from any errors or omissions in the maps or data or from use of the information on these maps. Users are solely responsible for using their own judgment in interpreting and utilizing this information and are cautioned against entering private property without permission of the landowner. For a list of existing Borough trails for which there is legal public access, please visit the Trails Office webpage hosted at <https://fairbanksak.myrec.com>.





Proposed Trail Corridors

(Use Designation, Constructed Status)

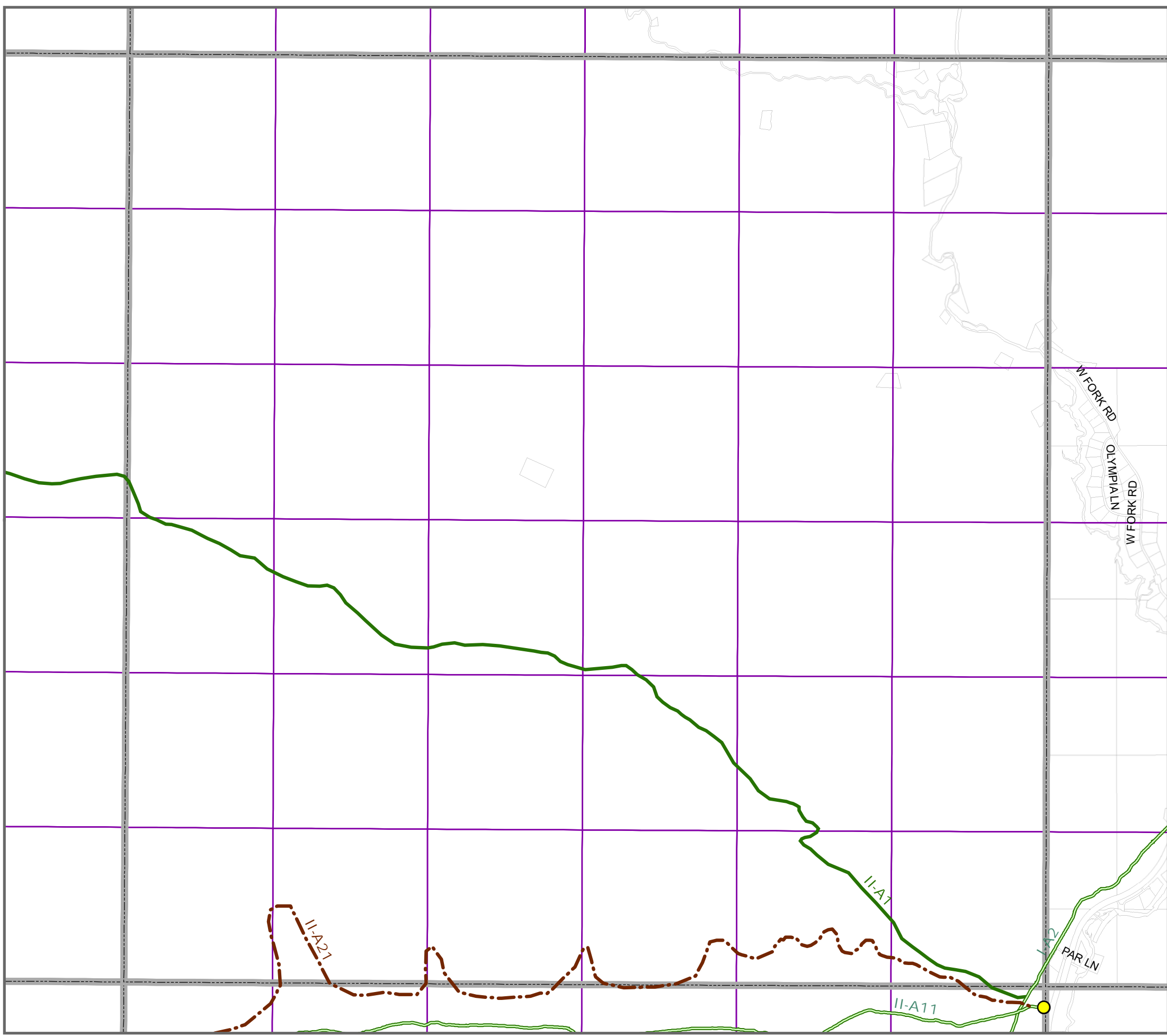

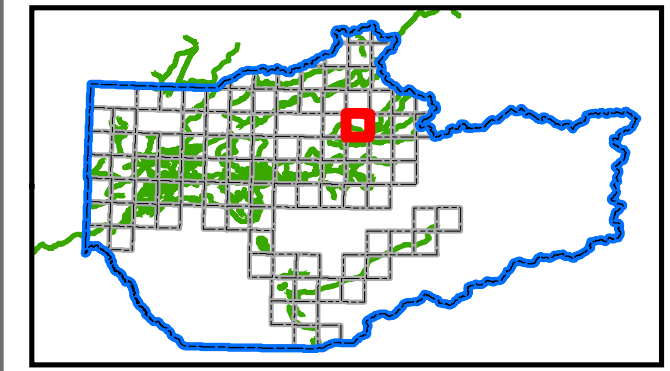
- Multi-Use/Motorized Year-Round, Existing
- Multi-Use/Motorized Year-Round, Proposed
- Non-Motorized, Existing
- Non-Motorized, Proposed
- Seasonal Motorized (Winter), Existing
- Seasonal Motorized (Winter), Proposed
- Trailhead Location - Proposed

- ▭ Townships
- ▭ Sections
- ▭ Fairbanks North Star Borough Park Facility
- ▭ Parcel Boundaries

Trail Label Identifications (e.g. "I-B8") correspond to trails named in the Trail Recommendations section of the Trails Plan.

IMPORTANT: The prefix "I" and "II" signify the status of public access. Trails with the prefix "I" DO NOT HAVE COMPLETE PUBLIC ACCESS. Trails with the prefix "II" have formalized public access by land ownership or other recorded public reservation.

This map identifies the Fairbanks North Star Borough's (FNSB) planned trail system and depicts existing trails owned, managed, or maintained by the FNSB as well as aspirational trails which may not yet be constructed or for which there may not yet be legal public access. Trails, or sections of trail, are shown regardless of construction status and availability of public access. The maps and data provided are not intended for use as navigational tools and may contain errors, omissions, or outdated information. The maps and data are made available on the condition that users agree that the FNSB will not be held liable for any loss, injury, or damage of any kind, whether direct or indirect, resulting from any errors or omissions in the maps or data or from use of the information on these maps. Users are solely responsible for using their own judgment in interpreting and utilizing this information and are cautioned against entering private property without permission of the landowner. For a list of existing Borough trails for which there is legal public access, please visit the Trails Office webpage hosted at <https://fairbanksak.myrec.com>.





Proposed Trail Corridors

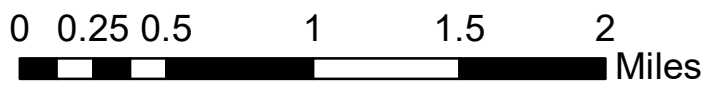
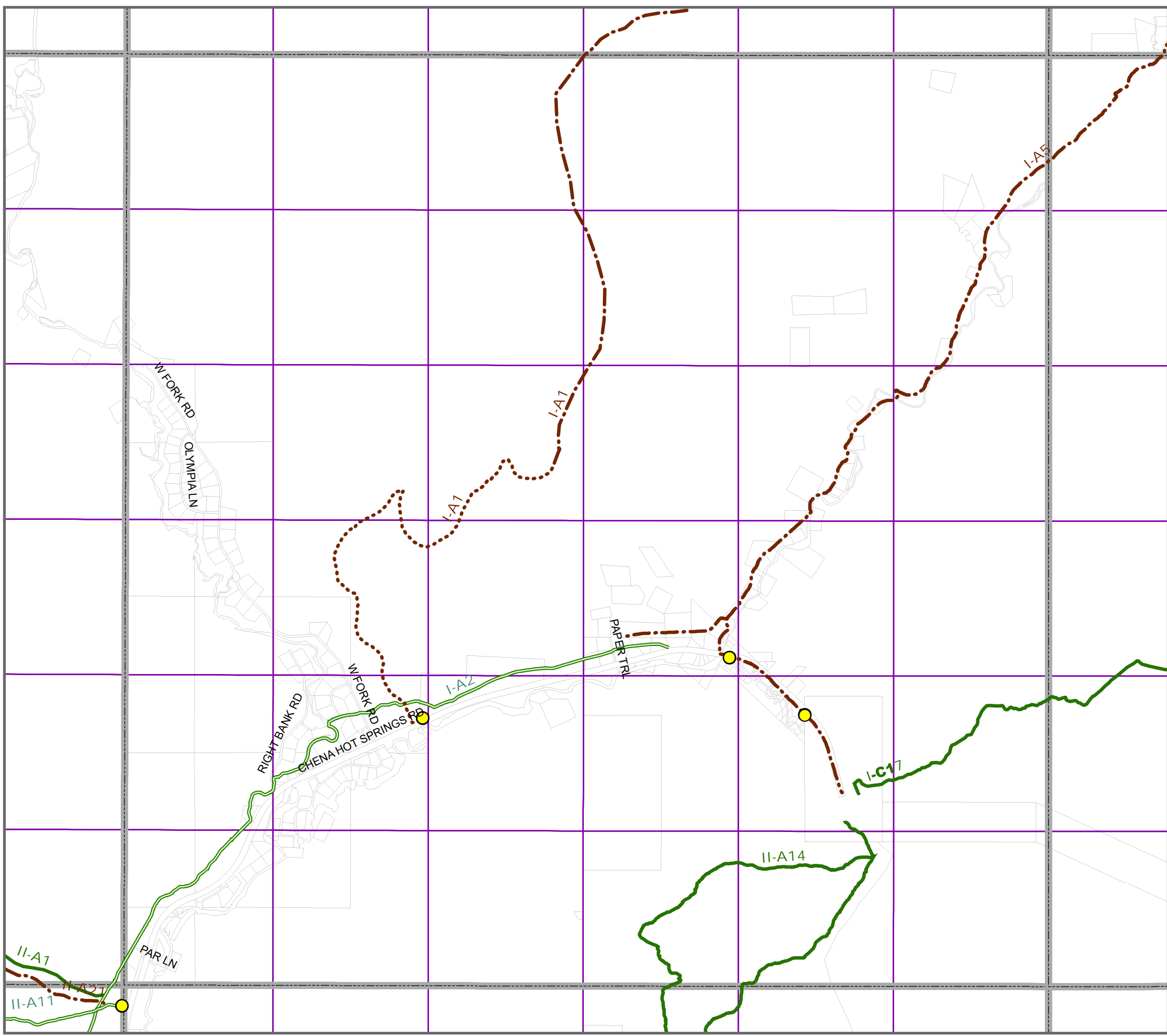

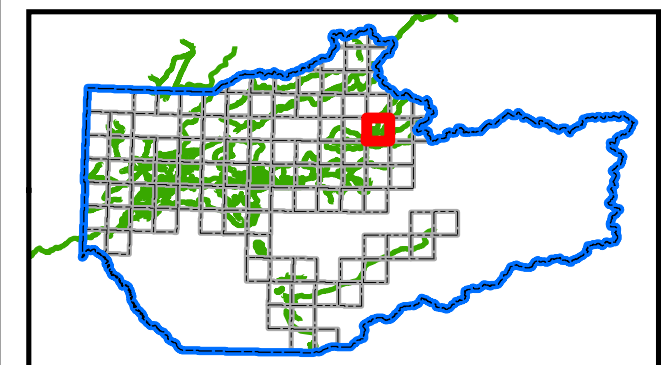
(Use Designation, Constructed Status)

- Multi-Use/Motorized Year-Round, Existing
- Multi-Use/Motorized Year-Round, Proposed
- Non-Motorized, Existing
- Non-Motorized, Proposed
- Seasonal Motorized (Winter), Existing
- Seasonal Motorized (Winter), Proposed
- Trailhead Location - Proposed
- Townships
- Sections
- Fairbanks North Star Borough Park Facility
- Parcel Boundaries

Trail Label Identifications (e.g. "I-B8") correspond to trails named in the Trail Recommendations section of the Trails Plan.

IMPORTANT: The prefix "I" and "II" signify the status of public access. Trails with the prefix "I" DO NOT HAVE COMPLETE PUBLIC ACCESS. Trails with the prefix "II" have formalized public access by land ownership or other recorded public reservation.

This map identifies the Fairbanks North Star Borough's (FNSB) planned trail system and depicts existing trails owned, managed, or maintained by the FNSB as well as aspirational trails which may not yet be constructed or for which there may not yet be legal public access. Trails, or sections of trail, are shown regardless of construction status and availability of public access. The maps and data provided are not intended for use as navigational tools and may contain errors, omissions, or outdated information. The maps and data are made available on the condition that users agree that the FNSB will not be held liable for any loss, injury, or damage of any kind, whether direct or indirect, resulting from any errors or omissions in the maps or data or from use of the information on these maps. Users are solely responsible for using their own judgment in interpreting and utilizing this information and are cautioned against entering private property without permission of the landowner. For a list of existing Borough trails for which there is legal public access, please visit the Trails Office webpage hosted at <https://fairbanksak.myrec.com>.



MAPS FOR PLANNING AND DOCUMENTATION ONLY,
 NOT FOR RECREATIONAL OR NAVIGATIONAL PURPOSES 138

03N08E



Proposed Trail Corridors

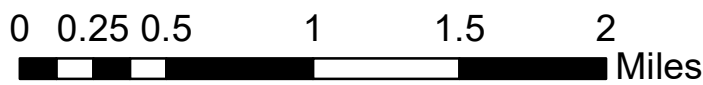

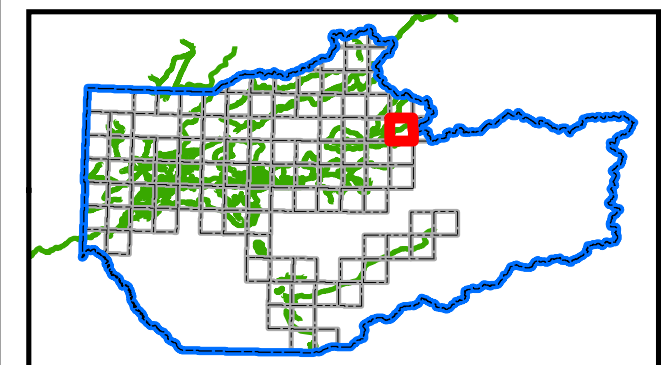
(Use Designation, Constructed Status)

- Multi-Use/Motorized Year-Round, Existing
- Multi-Use/Motorized Year-Round, Proposed
- Non-Motorized, Existing
- Non-Motorized, Proposed
- Seasonal Motorized (Winter), Existing
- Seasonal Motorized (Winter), Proposed
- Trailhead Location - Proposed
- Townships
- Sections
- Fairbanks North Star Borough Park Facility
- Parcel Boundaries

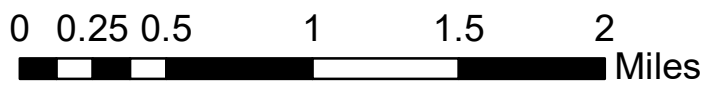
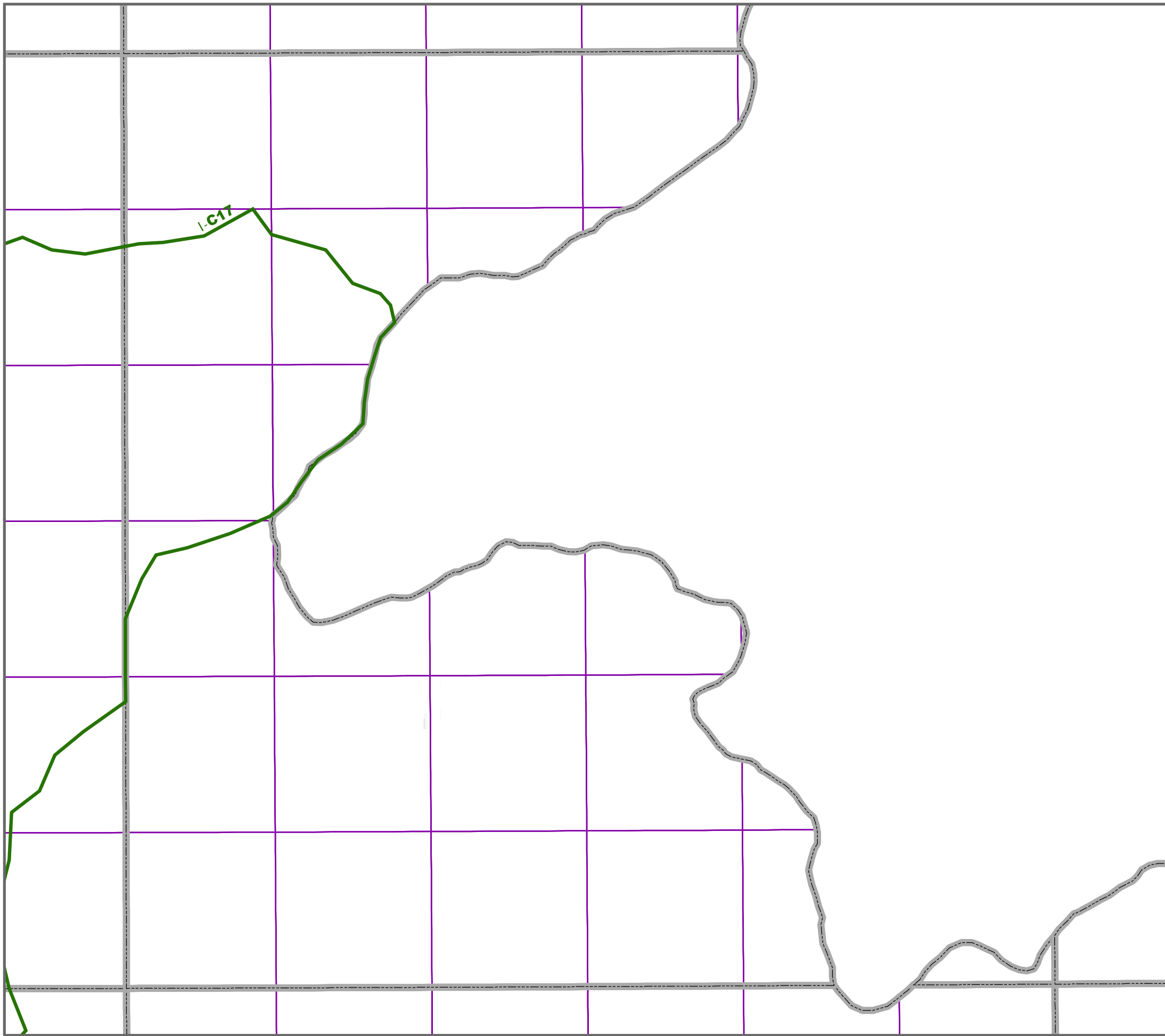
Trail Label Identifications (e.g. "I-B8") correspond to trails named in the Trail Recommendations section of the Trails Plan.

IMPORTANT: The prefix "I" and "II" signify the status of public access. Trails with the prefix "I" DO NOT HAVE COMPLETE PUBLIC ACCESS. Trails with the prefix "II" have formalized public access by land ownership or other recorded public reservation.

This map identifies the Fairbanks North Star Borough's (FNSB) planned trail system and depicts existing trails owned, managed, or maintained by the FNSB as well as aspirational trails which may not yet be constructed or for which there may not yet be legal public access. Trails, or sections of trail, are shown regardless of construction status and availability of public access. The maps and data provided are not intended for use as navigational tools and may contain errors, omissions, or outdated information. The maps and data are made available on the condition that users agree that the FNSB will not be held liable for any loss, injury, or damage of any kind, whether direct or indirect, resulting from any errors or omissions in the maps or data or from use of the information on these maps. Users are solely responsible for using their own judgment in interpreting and utilizing this information and are cautioned against entering private property without permission of the landowner. For a list of existing Borough trails for which there is legal public access, please visit the Trails Office webpage hosted at <https://fairbanksak.myrec.com>.



03N09E



MAPS FOR PLANNING AND DOCUMENTATION ONLY,
NOT FOR RECREATIONAL OR NAVIGATIONAL PURPOSES 140

03N10E



Proposed Trail Corridors

(Use Designation, Constructed Status)


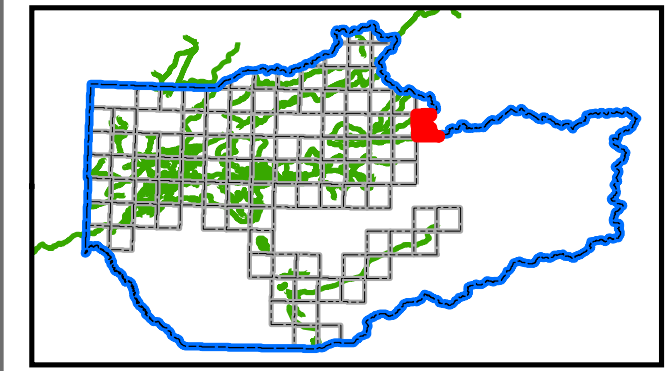
- Multi-Use/Motorized Year-Round, Existing
- Multi-Use/Motorized Year-Round, Proposed
- Non-Motorized, Existing
- Non-Motorized, Proposed
- Seasonal Motorized (Winter), Existing
- Seasonal Motorized (Winter), Proposed
- Trailhead Location - Proposed
- ▭ Townships
- ▭ Sections
- ▭ Fairbanks North Star Borough Park Facility
- ▭ Parcel Boundaries

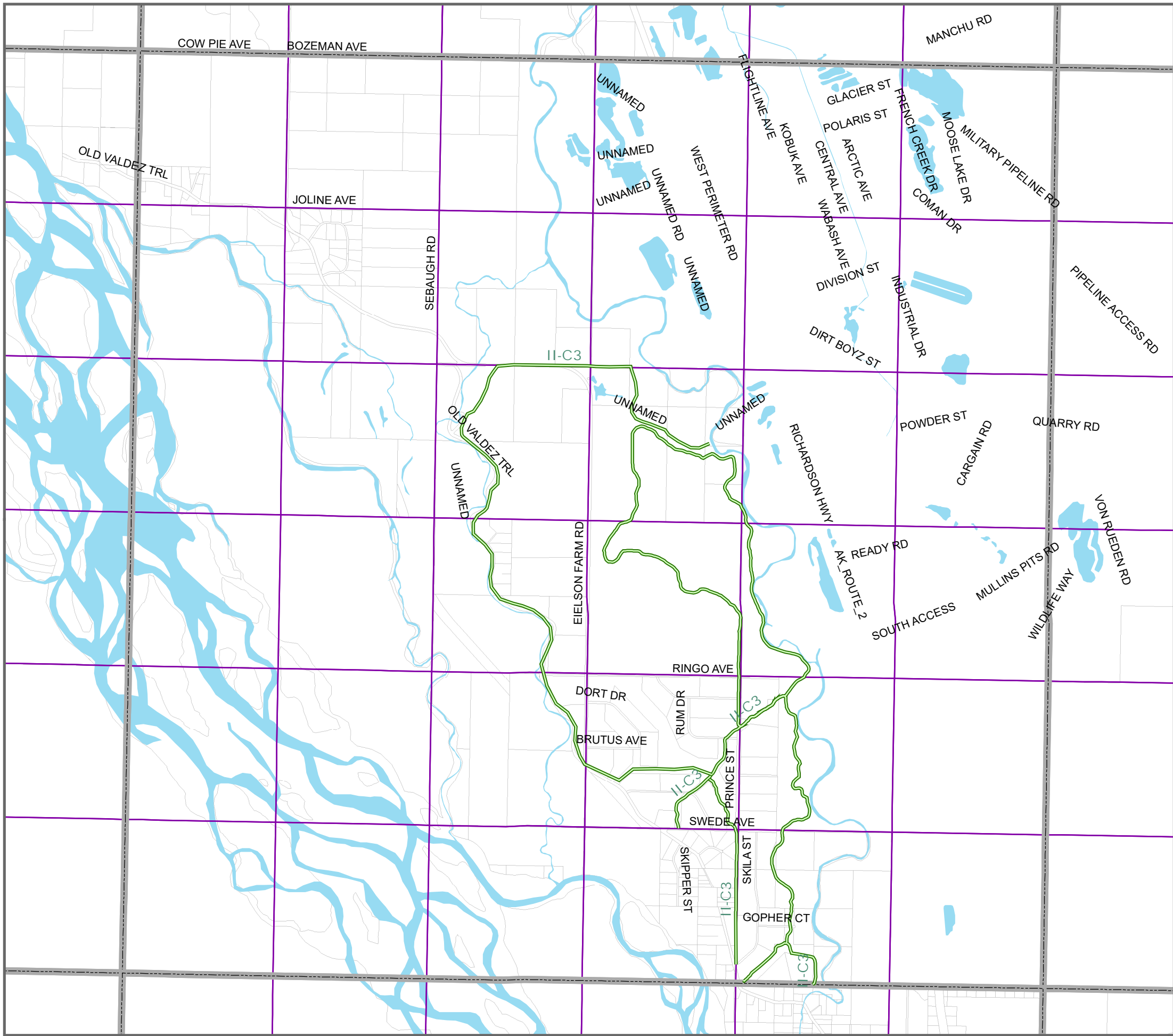


Trail Label Identifications (e.g. "I-B8") correspond to trails named in the Trail Recommendations section of the Trails Plan.












IMPORTANT: The prefix "I" and "II" signify the status of public access. Trails with the prefix "I" DO NOT HAVE COMPLETE PUBLIC ACCESS. Trails with the prefix "II" have formalized public access by land ownership or other recorded public reservation.

This map identifies the Fairbanks North Star Borough's (FNSB) planned trail system and depicts existing trails owned, managed, or maintained by the FNSB as well as aspirational trails which may not yet be constructed or for which there may not yet be legal public access. Trails, or sections of trail, are shown regardless of construction status and availability of public access. The maps and data provided are not intended for use as navigational tools and may contain errors, omissions, or outdated information. The maps and data are made available on the condition that users agree that the FNSB will not be held liable for any loss, injury, or damage of any kind, whether direct or indirect, resulting from any errors or omissions in the maps or data or from use of the information on these maps. Users are solely responsible for using their own judgment in interpreting and utilizing this information and are cautioned against entering private property without permission of the landowner. For a list of existing Borough trails for which there is legal public access, please visit the Trails Office webpage hosted at <https://fairbanksak.myrec.com>.






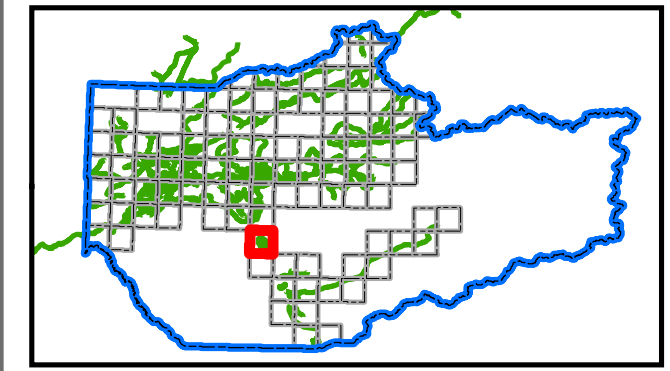
Proposed Trail Corridors

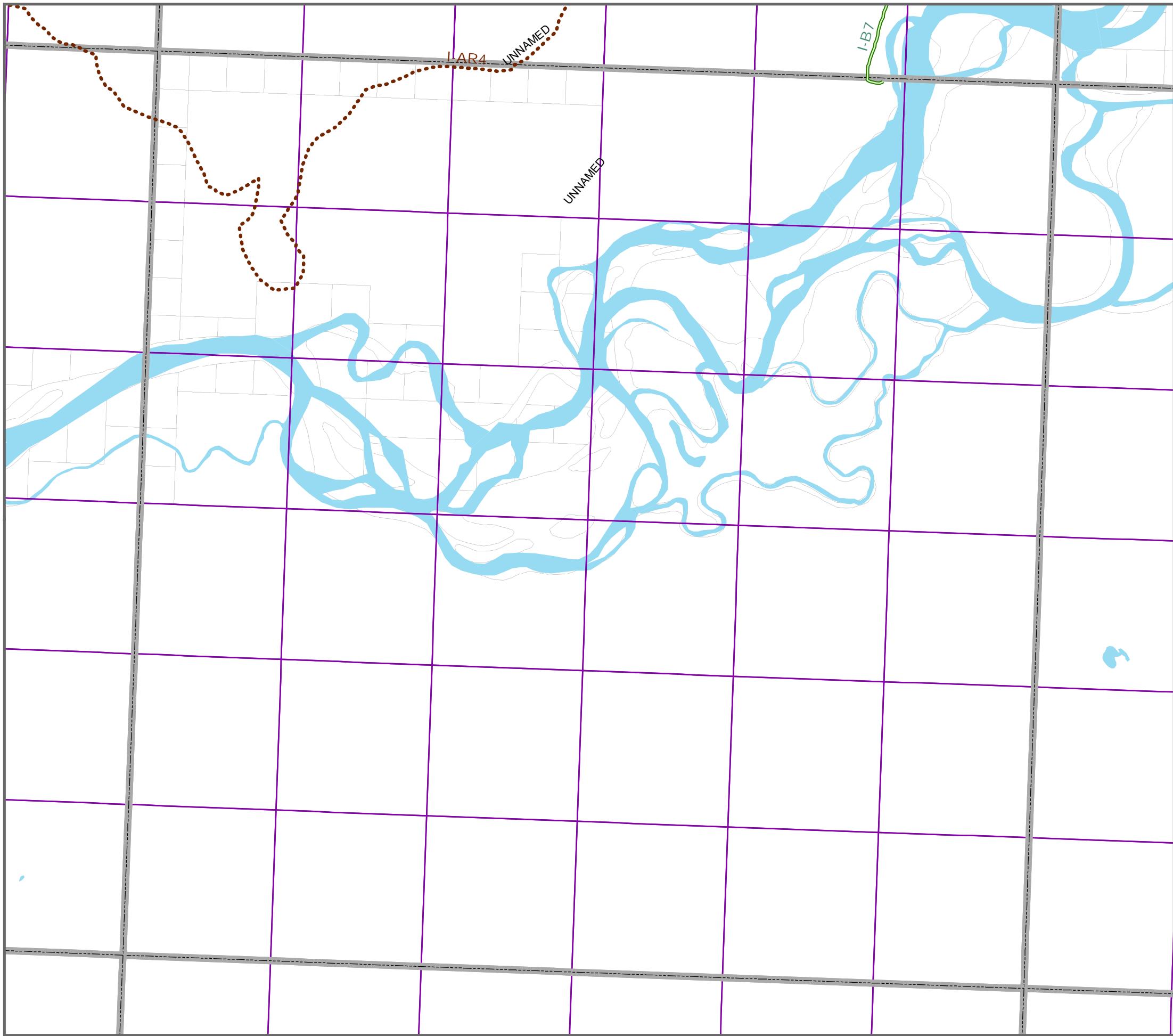
- (Use Designation, Constructed Status)
-  Multi-Use/Motorized Year-Round, Existing
 -  Multi-Use/Motorized Year-Round, Proposed
 -  Non-Motorized, Existing
 -  Non-Motorized, Proposed
 -  Seasonal Motorized (Winter), Existing
 -  Seasonal Motorized (Winter), Proposed
 -  Trailhead Location - Proposed
 -  Townships
 -  Sections
 -  Fairbanks North Star Borough Park Facility
 -  Parcel Boundaries

Trail Label Identifications (e.g. "I-B8") correspond to trails named in the Trail Recommendations section of the Trails Plan.

IMPORTANT: The prefix "I" and "II" signify the status of public access. Trails with the prefix "I" DO NOT HAVE COMPLETE PUBLIC ACCESS. Trails with the prefix "II" have formalized public access by land ownership or other recorded public reservation.

This map identifies the Fairbanks North Star Borough's (FNSB) planned trail system and depicts existing trails owned, managed, or maintained by the FNSB as well as aspirational trails which may not yet be constructed or for which there may not yet be legal public access. Trails, or sections of trail, are shown regardless of construction status and availability of public access. The maps and data provided are not intended for use as navigational tools and may contain errors, omissions, or outdated information. The maps and data are made available on the condition that users agree that the FNSB will not be held liable for any loss, injury, or damage of any kind, whether direct or indirect, resulting from any errors or omissions in the maps or data or from use of the information on these maps. Users are solely responsible for using their own judgment in interpreting and utilizing this information and are cautioned against entering private property without permission of the landowner. For a list of existing Borough trails for which there is legal public access, please visit the Trails Office webpage hosted at <https://fairbanksak.myrec.com>.





Proposed Trail Corridors

(Use Designation, Constructed Status)


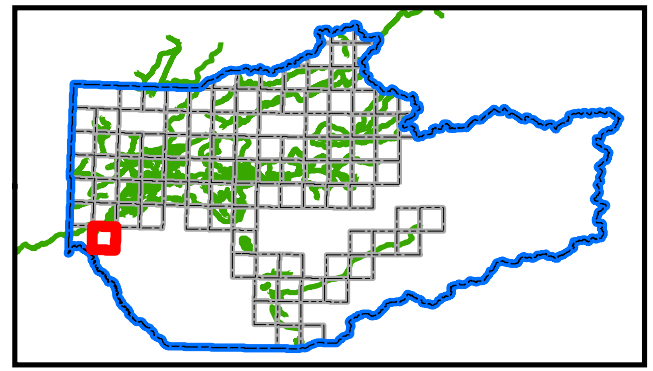
- Multi-Use/Motorized Year-Round, Existing
- ⋯ Multi-Use/Motorized Year-Round, Proposed
- Non-Motorized, Existing
- ⋯ Non-Motorized, Proposed
- Seasonal Motorized (Winter), Existing
- ⋯ Seasonal Motorized (Winter), Proposed
- Trailhead Location - Proposed

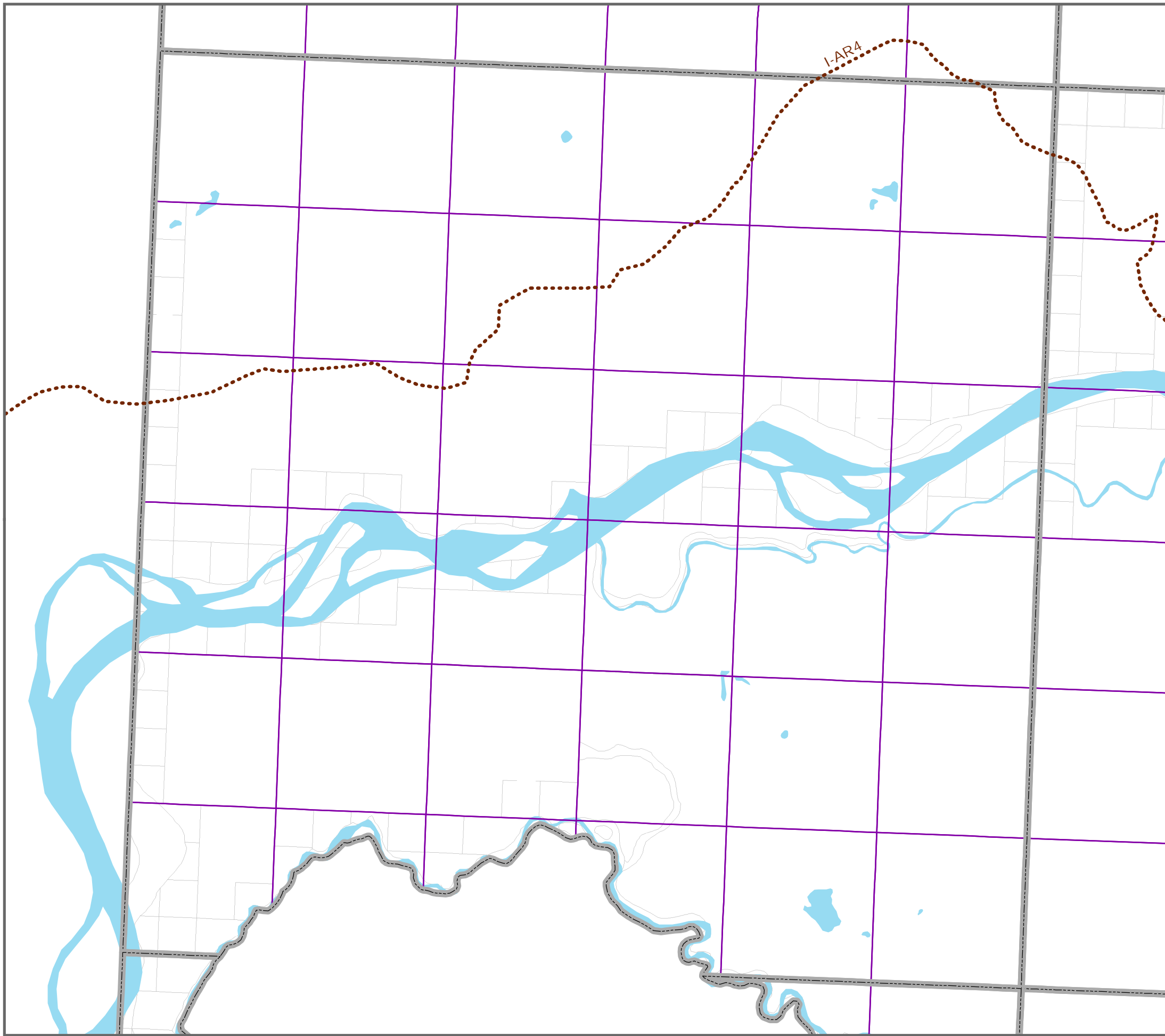
- Townships
- Sections
- Fairbanks North Star Borough Park Facility
- Parcel Boundaries

Trail Label Identifications (e.g. "I-B8") correspond to trails named in the Trail Recommendations section of the Trails Plan.

IMPORTANT: The prefix "I" and "II" signify the status of public access. Trails with the prefix "I" DO NOT HAVE COMPLETE PUBLIC ACCESS. Trails with the prefix "II" have formalized public access by land ownership or other recorded public reservation.

This map identifies the Fairbanks North Star Borough's (FNSB) planned trail system and depicts existing trails owned, managed, or maintained by the FNSB as well as aspirational trails which may not yet be constructed or for which there may not yet be legal public access. Trails, or sections of trail, are shown regardless of construction status and availability of public access. The maps and data provided are not intended for use as navigational tools and may contain errors, omissions, or outdated information. The maps and data are made available on the condition that users agree that the FNSB will not be held liable for any loss, injury, or damage of any kind, whether direct or indirect, resulting from any errors or omissions in the maps or data or from use of the information on these maps. Users are solely responsible for using their own judgment in interpreting and utilizing this information and are cautioned against entering private property without permission of the landowner. For a list of existing Borough trails for which there is legal public access, please visit the Trails Office webpage hosted at <https://fairbanksak.myrec.com>.





Proposed Trail Corridors

(Use Designation, Constructed Status)


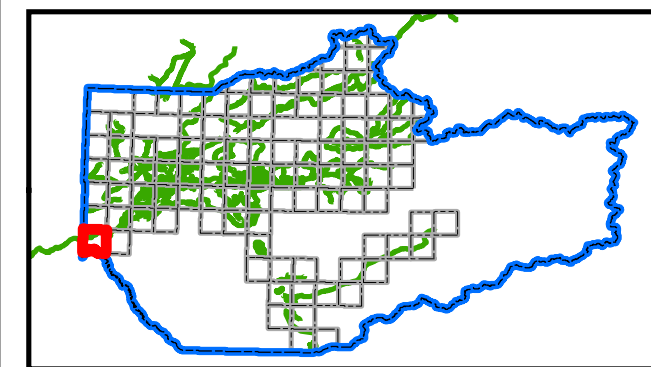
- Multi-Use/Motorized Year-Round, Existing
- Multi-Use/Motorized Year-Round, Proposed
- Non-Motorized, Existing
- Non-Motorized, Proposed
- Seasonal Motorized (Winter), Existing
- Seasonal Motorized (Winter), Proposed
- Trailhead Location - Proposed
- Townships
- Sections
- Fairbanks North Star Borough Park Facility
- Parcel Boundaries



Trail Label Identifications (e.g. "I-B8") correspond to trails named in the Trail Recommendations section of the Trails Plan.

IMPORTANT: The prefix "I" and "II" signify the status of public access. Trails with the prefix "I" DO NOT HAVE COMPLETE PUBLIC ACCESS. Trails with the prefix "II" have formalized public access by land ownership or other recorded public reservation.








This map identifies the Fairbanks North Star Borough's (FNSB) planned trail system and depicts existing trails owned, managed, or maintained by the FNSB as well as aspirational trails which may not yet be constructed or for which there may not yet be legal public access. Trails, or sections of trail, are shown regardless of construction status and availability of public access. The maps and data provided are not intended for use as navigational tools and may contain errors, omissions, or outdated information. The maps and data are made available on the condition that users agree that the FNSB will not be held liable for any loss, injury, or damage of any kind, whether direct or indirect, resulting from any errors or omissions in the maps or data or from use of the information on these maps. Users are solely responsible for using their own judgment in interpreting and utilizing this information and are cautioned against entering private property without permission of the landowner. For a list of existing Borough trails for which there is legal public access, please visit the Trails Office webpage hosted at <https://fairbanksak.myrec.com>.









Proposed Trail Corridors

(Use Designation, Constructed Status)

-  Multi-Use/Motorized Year-Round, Existing
-  Multi-Use/Motorized Year-Round, Proposed
-  Non-Motorized, Existing
-  Non-Motorized, Proposed
-  Seasonal Motorized (Winter), Existing
-  Seasonal Motorized (Winter), Proposed
-  Trailhead Location - Proposed


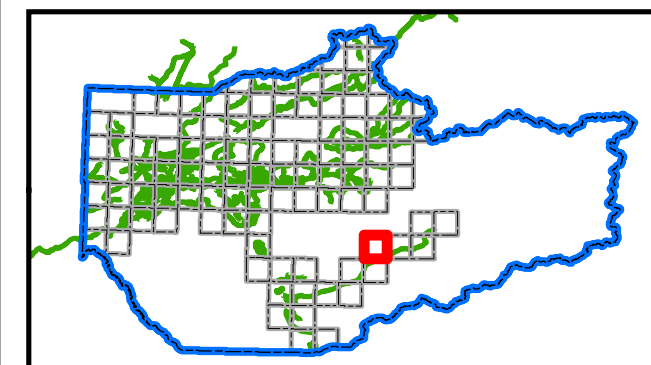
-  Townships
-  Sections
-  Fairbanks North Star Borough Park Facility
-  Parcel Boundaries



Trail Label Identifications (e.g. "I-B8") correspond to trails named in the Trail Recommendations section of the Trails Plan.

IMPORTANT: The prefix "I" and "II" signify the status of public access. Trails with the prefix "I" DO NOT HAVE COMPLETE PUBLIC ACCESS. Trails with the prefix "II" have formalized public access by land ownership or other recorded public reservation.

This map identifies the Fairbanks North Star Borough's (FNSB) planned trail system and depicts existing trails owned, managed, or maintained by the FNSB as well as aspirational trails which may not yet be constructed or for which there may not yet be legal public access. Trails, or sections of trail, are shown regardless of construction status and availability of public access. The maps and data provided are not intended for use as navigational tools and may contain errors, omissions, or outdated information. The maps and data are made available on the condition that users agree that the FNSB will not be held liable for any loss, injury, or damage of any kind, whether direct or indirect, resulting from any errors or omissions in the maps or data or from use of the information on these maps. Users are solely responsible for using their own judgment in interpreting and utilizing this information and are cautioned against entering private property without permission of the landowner. For a list of existing Borough trails for which there is legal public access, please visit the Trails Office webpage hosted at <https://fairbanksak.myrec.com>.





Proposed Trail Corridors

(Use Designation, Constructed Status)

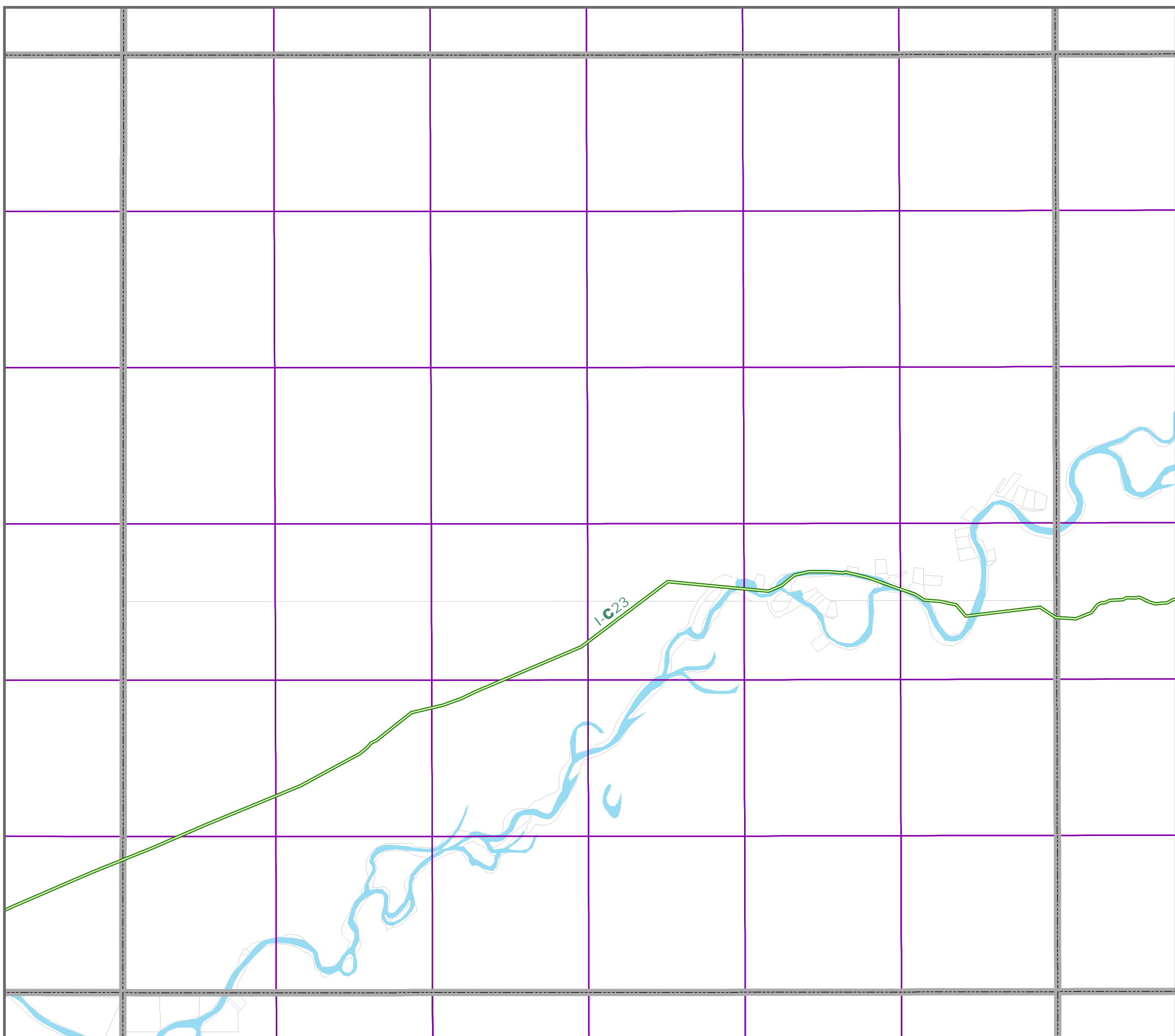

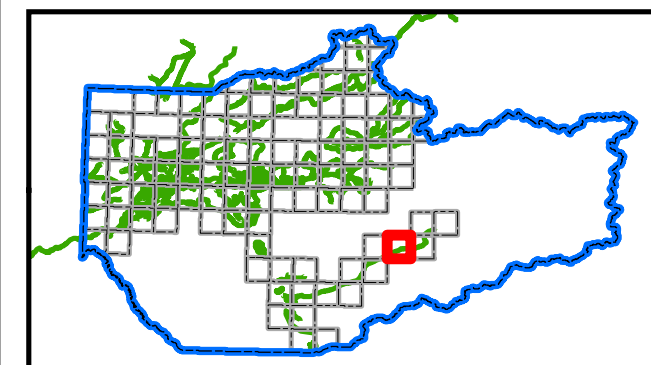
- Multi-Use/Motorized Year-Round, Existing
- Multi-Use/Motorized Year-Round, Proposed
- Non-Motorized, Existing
- Non-Motorized, Proposed
- Seasonal Motorized (Winter), Existing
- Seasonal Motorized (Winter), Proposed
- Trailhead Location - Proposed

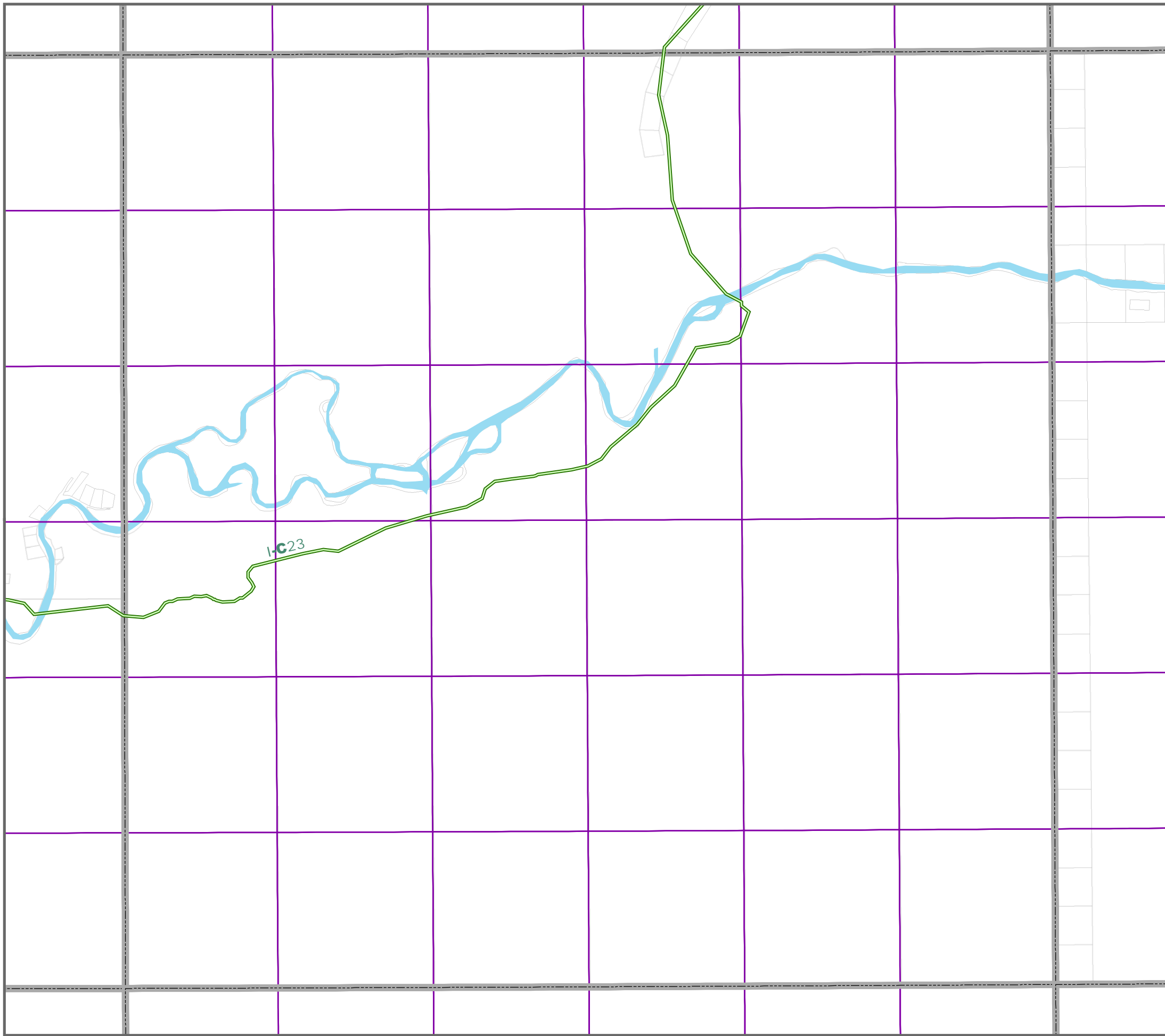
- Townships
- Sections
- Fairbanks North Star Borough Park Facility
- Parcel Boundaries

Trail Label Identifications (e.g. "I-B8") correspond to trails named in the Trail Recommendations section of the Trails Plan.

IMPORTANT: The prefix "I" and "II" signify the status of public access. Trails with the prefix "I" DO NOT HAVE COMPLETE PUBLIC ACCESS. Trails with the prefix "II" have formalized public access by land ownership or other recorded public reservation.

This map identifies the Fairbanks North Star Borough's (FNSB) planned trail system and depicts existing trails owned, managed, or maintained by the FNSB as well as aspirational trails which may not yet be constructed or for which there may not yet be legal public access. Trails, or sections of trail, are shown regardless of construction status and availability of public access. The maps and data provided are not intended for use as navigational tools and may contain errors, omissions, or outdated information. The maps and data are made available on the condition that users agree that the FNSB will not be held liable for any loss, injury, or damage of any kind, whether direct or indirect, resulting from any errors or omissions in the maps or data or from use of the information on these maps. Users are solely responsible for using their own judgment in interpreting and utilizing this information and are cautioned against entering private property without permission of the landowner. For a list of existing Borough trails for which there is legal public access, please visit the Trails Office webpage hosted at <https://fairbanksak.myrec.com>.





Proposed Trail Corridors

(Use Designation, Constructed Status)


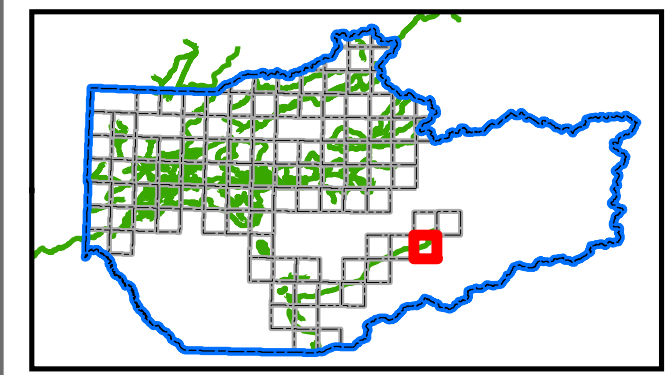
- Multi-Use/Motorized Year-Round, Existing
- Multi-Use/Motorized Year-Round, Proposed
- Non-Motorized, Existing
- Non-Motorized, Proposed
- Seasonal Motorized (Winter), Existing
- Seasonal Motorized (Winter), Proposed
- Trailhead Location - Proposed
- ▭ Townships
- ▭ Sections
- ▭ Fairbanks North Star Borough Park Facility
- ▭ Parcel Boundaries



Trail Label Identifications (e.g. "I-B8") correspond to trails named in the Trail Recommendations section of the Trails Plan.

IMPORTANT: The prefix "I" and "II" signify the status of public access. Trails with the prefix "I" DO NOT HAVE COMPLETE PUBLIC ACCESS. Trails with the prefix "II" have formalized public access by land ownership or other recorded public reservation.

This map identifies the Fairbanks North Star Borough's (FNSB) planned trail system and depicts existing trails owned, managed, or maintained by the FNSB as well as aspirational trails which may not yet be constructed or for which there may not yet be legal public access. Trails, or sections of trail, are shown regardless of construction status and availability of public access. The maps and data provided are not intended for use as navigational tools and may contain errors, omissions, or outdated information. The maps and data are made available on the condition that users agree that the FNSB will not be held liable for any loss, injury, or damage of any kind, whether direct or indirect, resulting from any errors or omissions in the maps or data or from use of the information on these maps. Users are solely responsible for using their own judgment in interpreting and utilizing this information and are cautioned against entering private property without permission of the landowner. For a list of existing Borough trails for which there is legal public access, please visit the Trails Office webpage hosted at <https://fairbanksak.myrec.com>.





Proposed Trail Corridors

(Use Designation, Constructed Status)

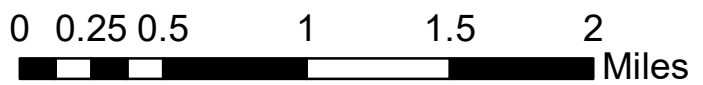
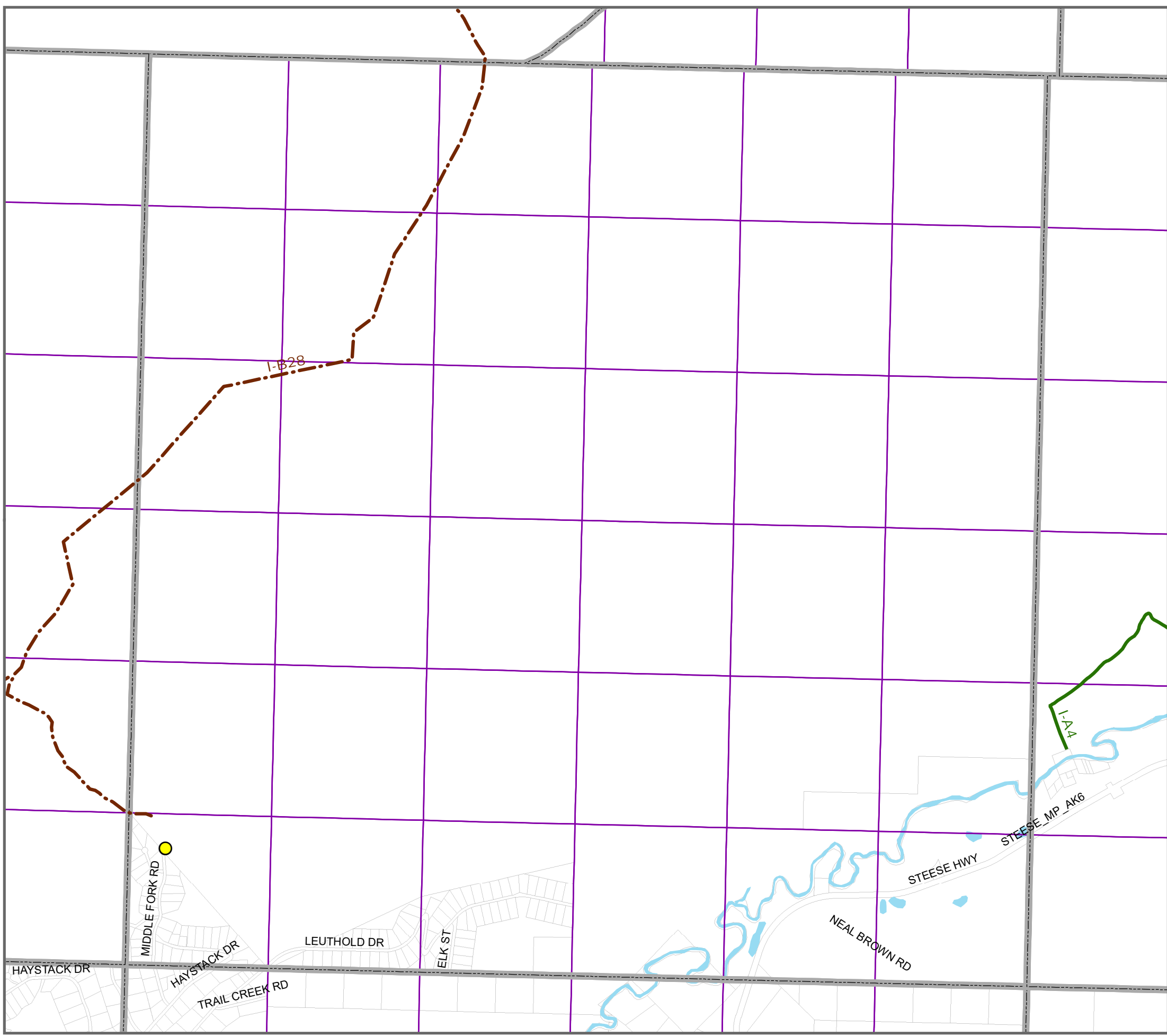

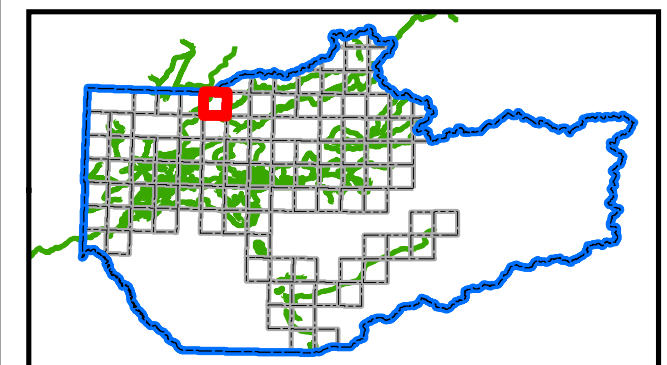
- Multi-Use/Motorized Year-Round, Existing
- Multi-Use/Motorized Year-Round, Proposed
- Non-Motorized, Existing
- Non-Motorized, Proposed
- Seasonal Motorized (Winter), Existing
- Seasonal Motorized (Winter), Proposed
- Trailhead Location - Proposed

- Townships
- Sections
- Fairbanks North Star Borough Park Facility
- Parcel Boundaries

Trail Label Identifications (e.g. "I-B8") correspond to trails named in the Trail Recommendations section of the Trails Plan.

IMPORTANT: The prefix "I" and "II" signify the status of public access. Trails with the prefix "I" DO NOT HAVE COMPLETE PUBLIC ACCESS. Trails with the prefix "II" have formalized public access by land ownership or other recorded public reservation.

This map identifies the Fairbanks North Star Borough's (FNSB) planned trail system and depicts existing trails owned, managed, or maintained by the FNSB as well as aspirational trails which may not yet be constructed or for which there may not yet be legal public access. Trails, or sections of trail, are shown regardless of construction status and availability of public access. The maps and data provided are not intended for use as navigational tools and may contain errors, omissions, or outdated information. The maps and data are made available on the condition that users agree that the FNSB will not be held liable for any loss, injury, or damage of any kind, whether direct or indirect, resulting from any errors or omissions in the maps or data or from use of the information on these maps. Users are solely responsible for using their own judgment in interpreting and utilizing this information and are cautioned against entering private property without permission of the landowner. For a list of existing Borough trails for which there is legal public access, please visit the Trails Office webpage hosted at <https://fairbanksak.myrec.com>.





Proposed Trail Corridors

(Use Designation, Constructed Status)

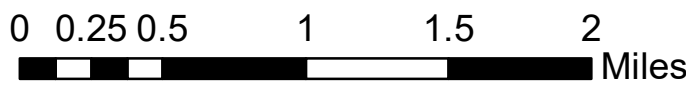
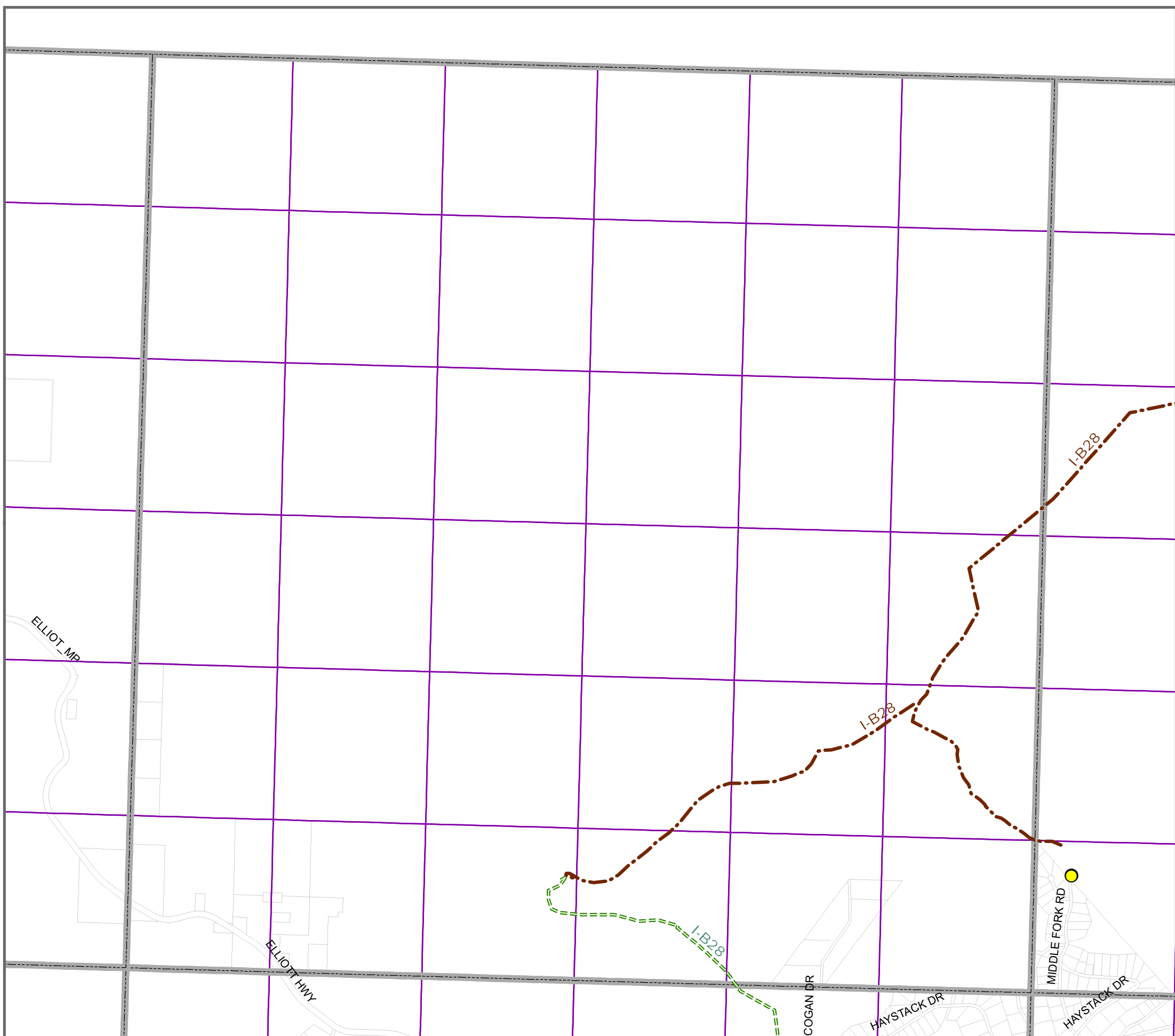

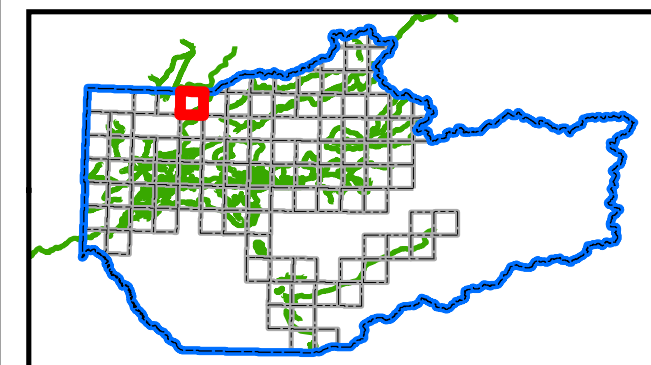
- Multi-Use/Motorized Year-Round, Existing
- Multi-Use/Motorized Year-Round, Proposed
- Non-Motorized, Existing
- Non-Motorized, Proposed
- Seasonal Motorized (Winter), Existing
- Seasonal Motorized (Winter), Proposed
- Trailhead Location - Proposed

- Townships
- Sections
- Fairbanks North Star Borough Park Facility
- Parcel Boundaries

Trail Label Identifications (e.g. "I-B8") correspond to trails named in the Trail Recommendations section of the Trails Plan.

IMPORTANT: The prefix "I" and "II" signify the status of public access. Trails with the prefix "I" DO NOT HAVE COMPLETE PUBLIC ACCESS. Trails with the prefix "II" have formalized public access by land ownership or other recorded public reservation.

This map identifies the Fairbanks North Star Borough's (FNSB) planned trail system and depicts existing trails owned, managed, or maintained by the FNSB as well as aspirational trails which may not yet be constructed or for which there may not yet be legal public access. Trails, or sections of trail, are shown regardless of construction status and availability of public access. The maps and data provided are not intended for use as navigational tools and may contain errors, omissions, or outdated information. The maps and data are made available on the condition that users agree that the FNSB will not be held liable for any loss, injury, or damage of any kind, whether direct or indirect, resulting from any errors or omissions in the maps or data or from use of the information on these maps. Users are solely responsible for using their own judgment in interpreting and utilizing this information and are cautioned against entering private property without permission of the landowner. For a list of existing Borough trails for which there is legal public access, please visit the Trails Office webpage hosted at <https://fairbanksak.myrec.com>.



04N01W



Proposed Trail Corridors

(Use Designation, Constructed Status)

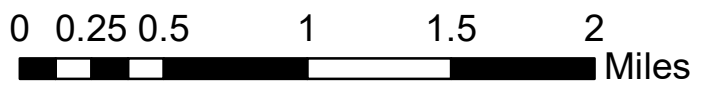
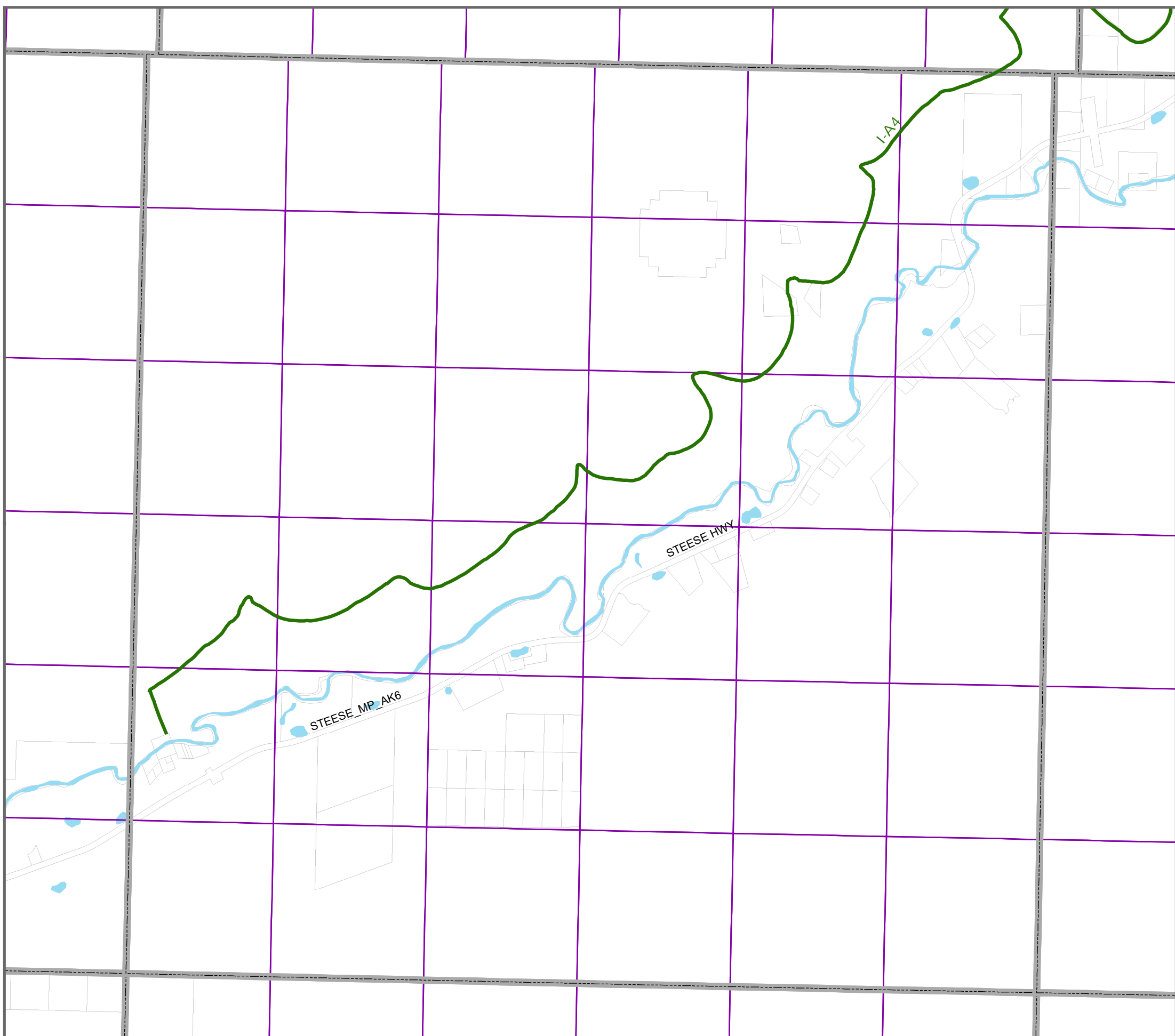

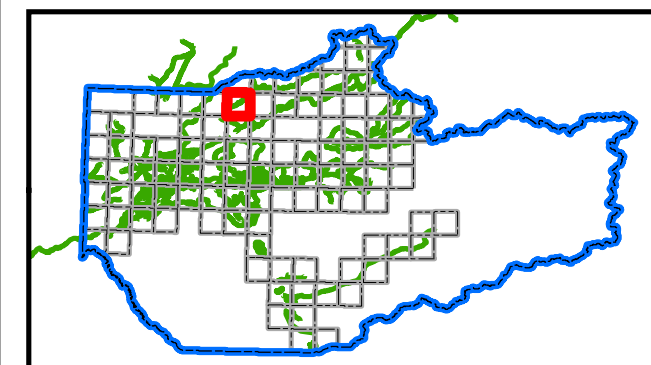
- Multi-Use/Motorized Year-Round, Existing
- Multi-Use/Motorized Year-Round, Proposed
- Non-Motorized, Existing
- Non-Motorized, Proposed
- Seasonal Motorized (Winter), Existing
- Seasonal Motorized (Winter), Proposed
- Trailhead Location - Proposed

- Townships
- Sections
- Fairbanks North Star Borough Park Facility
- Parcel Boundaries

Trail Label Identifications (e.g. "I-B8") correspond to trails named in the Trail Recommendations section of the Trails Plan.

IMPORTANT: The prefix "I" and "II" signify the status of public access. Trails with the prefix "I" DO NOT HAVE COMPLETE PUBLIC ACCESS. Trails with the prefix "II" have formalized public access by land ownership or other recorded public reservation.

This map identifies the Fairbanks North Star Borough's (FNSB) planned trail system and depicts existing trails owned, managed, or maintained by the FNSB as well as aspirational trails which may not yet be constructed or for which there may not yet be legal public access. Trails, or sections of trail, are shown regardless of construction status and availability of public access. The maps and data provided are not intended for use as navigational tools and may contain errors, omissions, or outdated information. The maps and data are made available on the condition that users agree that the FNSB will not be held liable for any loss, injury, or damage of any kind, whether direct or indirect, resulting from any errors or omissions in the maps or data or from use of the information on these maps. Users are solely responsible for using their own judgment in interpreting and utilizing this information and are cautioned against entering private property without permission of the landowner. For a list of existing Borough trails for which there is legal public access, please visit the Trails Office webpage hosted at <https://fairbanksak.myrec.com>.





Proposed Trail Corridors

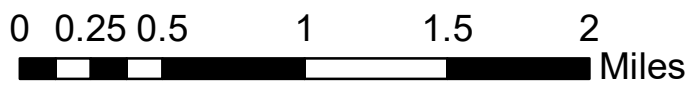
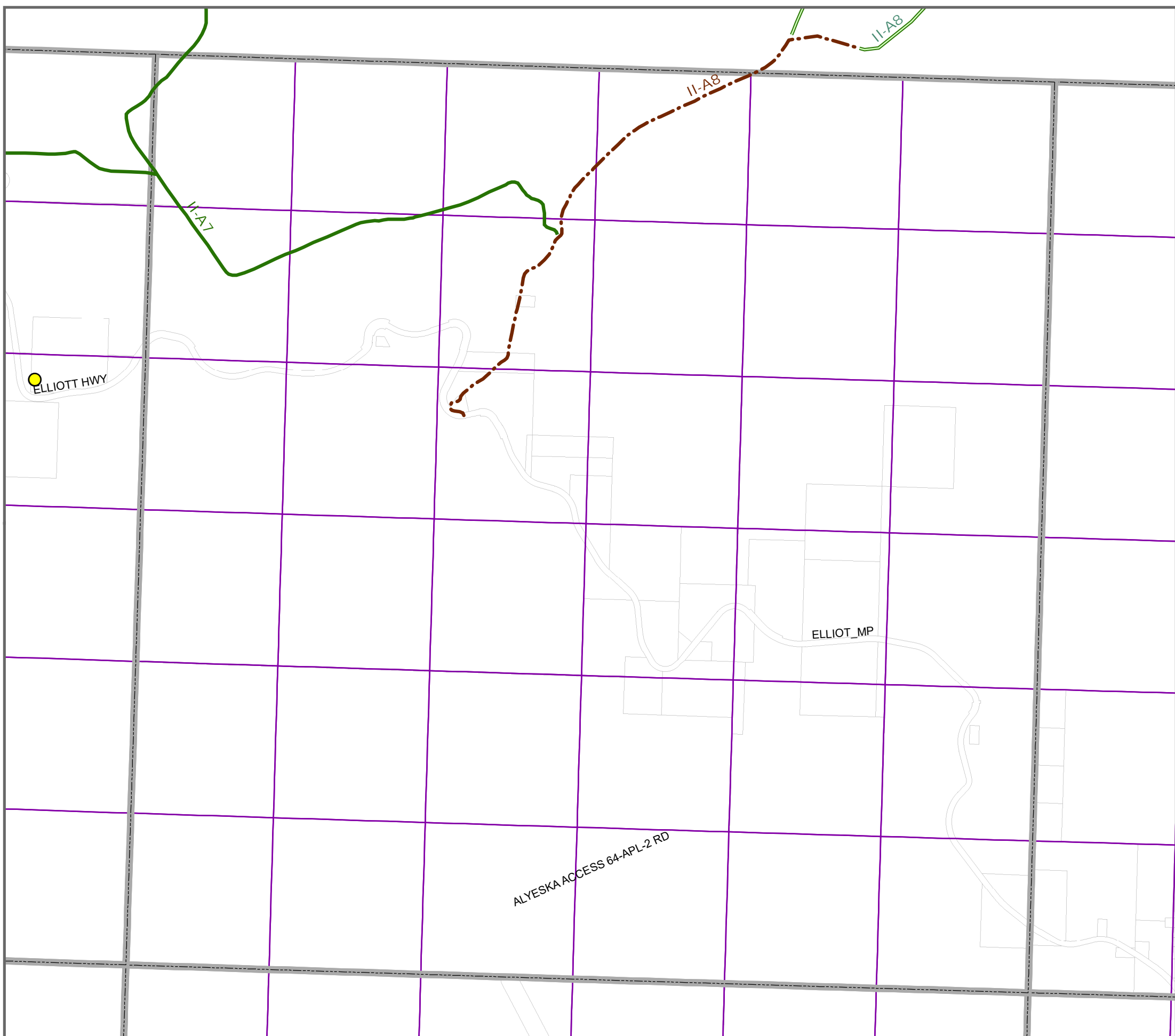

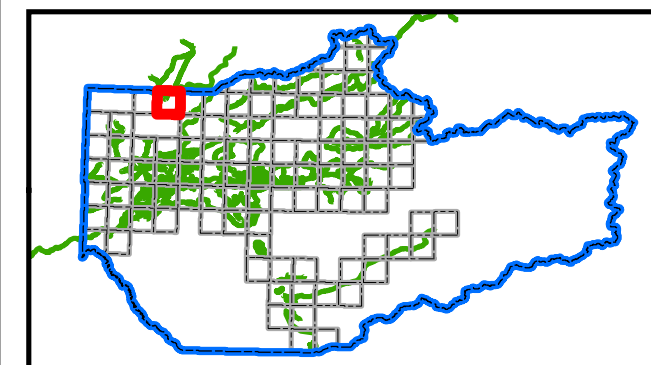
(Use Designation, Constructed Status)

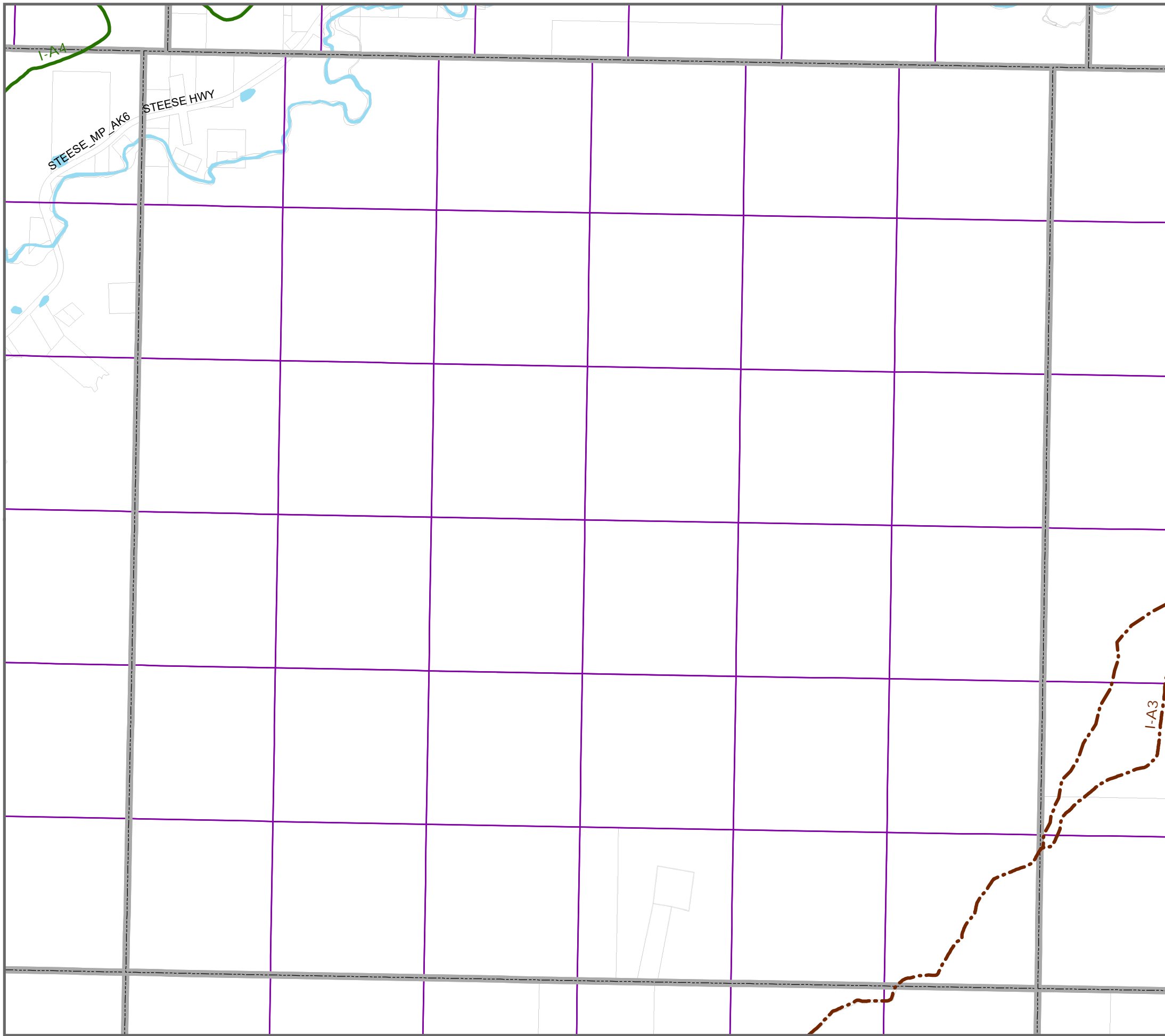
- Multi-Use/Motorized Year-Round, Existing
- Multi-Use/Motorized Year-Round, Proposed
- Non-Motorized, Existing
- Non-Motorized, Proposed
- Seasonal Motorized (Winter), Existing
- Seasonal Motorized (Winter), Proposed
- Trailhead Location - Proposed
- Townships
- Sections
- Fairbanks North Star Borough Park Facility
- Parcel Boundaries

Trail Label Identifications (e.g. "I-B8") correspond to trails named in the Trail Recommendations section of the Trails Plan.

IMPORTANT: The prefix "I" and "II" signify the status of public access. Trails with the prefix "I" DO NOT HAVE COMPLETE PUBLIC ACCESS. Trails with the prefix "II" have formalized public access by land ownership or other recorded public reservation.

This map identifies the Fairbanks North Star Borough's (FNSB) planned trail system and depicts existing trails owned, managed, or maintained by the FNSB as well as aspirational trails which may not yet be constructed or for which there may not yet be legal public access. Trails, or sections of trail, are shown regardless of construction status and availability of public access. The maps and data provided are not intended for use as navigational tools and may contain errors, omissions, or outdated information. The maps and data are made available on the condition that users agree that the FNSB will not be held liable for any loss, injury, or damage of any kind, whether direct or indirect, resulting from any errors or omissions in the maps or data or from use of the information on these maps. Users are solely responsible for using their own judgment in interpreting and utilizing this information and are cautioned against entering private property without permission of the landowner. For a list of existing Borough trails for which there is legal public access, please visit the Trails Office webpage hosted at <https://fairbanksak.myrec.com>.





Proposed Trail Corridors

(Use Designation, Constructed Status)


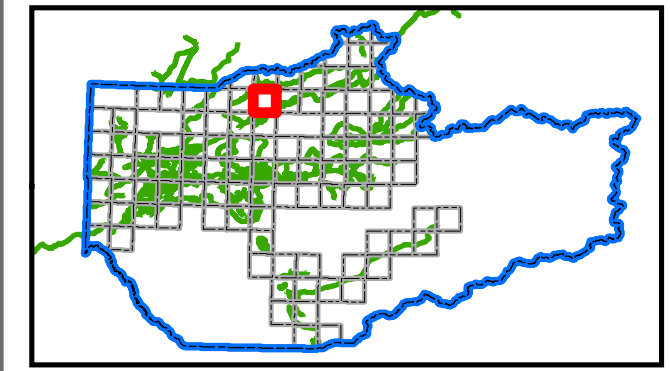
- Multi-Use/Motorized Year-Round, Existing
- Multi-Use/Motorized Year-Round, Proposed
- Non-Motorized, Existing
- Non-Motorized, Proposed
- Seasonal Motorized (Winter), Existing
- Seasonal Motorized (Winter), Proposed
- Trailhead Location - Proposed

- Townships
- Sections
- Fairbanks North Star Borough Park Facility
- Parcel Boundaries

Trail Label Identifications (e.g. "I-B8") correspond to trails named in the Trail Recommendations section of the Trails Plan.

IMPORTANT: The prefix "I" and "II" signify the status of public access. Trails with the prefix "I" DO NOT HAVE COMPLETE PUBLIC ACCESS. Trails with the prefix "II" have formalized public access by land ownership or other recorded public reservation.

This map identifies the Fairbanks North Star Borough's (FNSB) planned trail system and depicts existing trails owned, managed, or maintained by the FNSB as well as aspirational trails which may not yet be constructed or for which there may not yet be legal public access. Trails, or sections of trail, are shown regardless of construction status and availability of public access. The maps and data provided are not intended for use as navigational tools and may contain errors, omissions, or outdated information. The maps and data are made available on the condition that users agree that the FNSB will not be held liable for any loss, injury, or damage of any kind, whether direct or indirect, resulting from any errors or omissions in the maps or data or from use of the information on these maps. Users are solely responsible for using their own judgment in interpreting and utilizing this information and are cautioned against entering private property without permission of the landowner. For a list of existing Borough trails for which there is legal public access, please visit the Trails Office webpage hosted at <https://fairbanksak.myrec.com>.





Proposed Trail Corridors

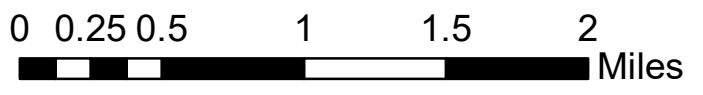
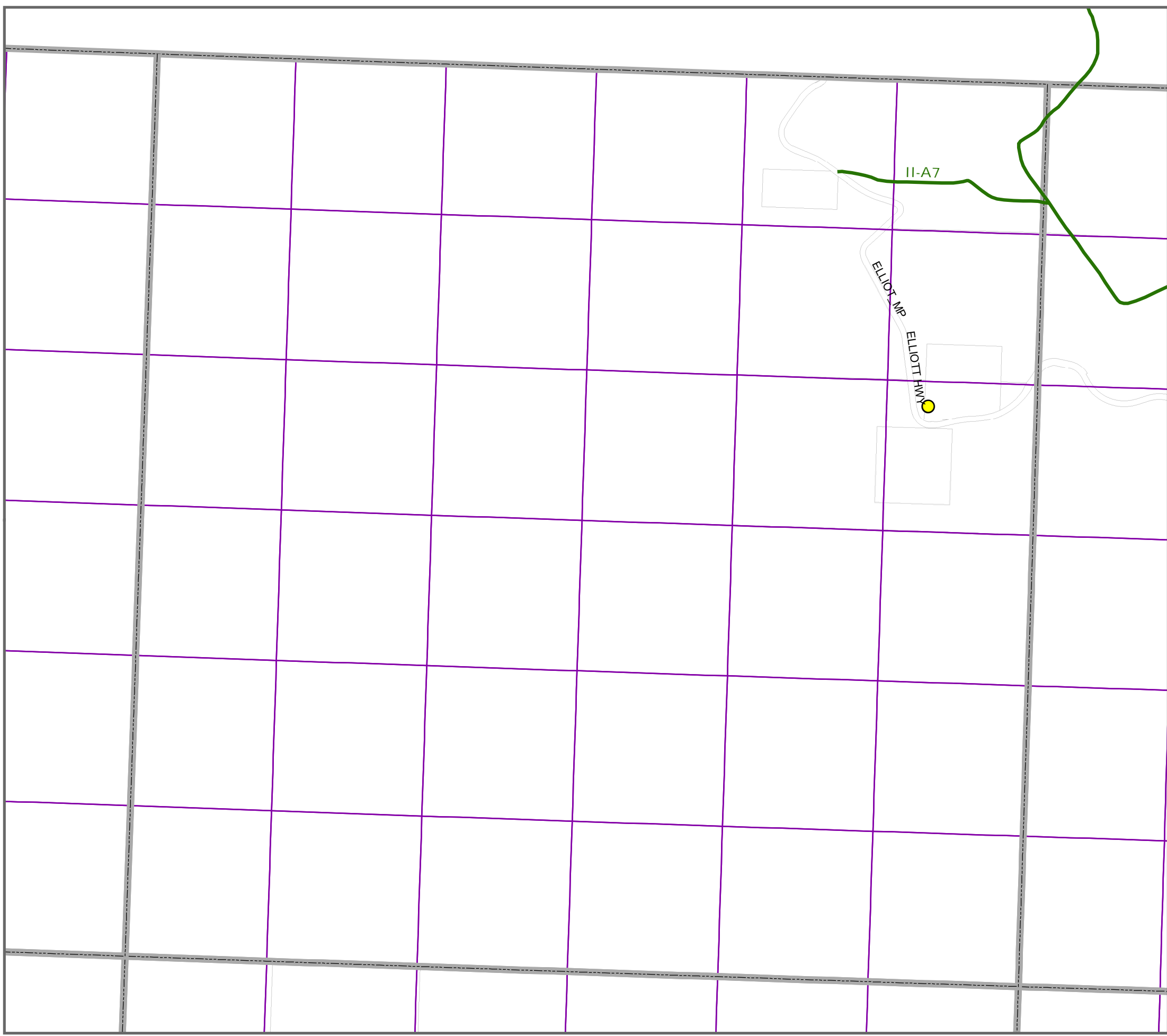

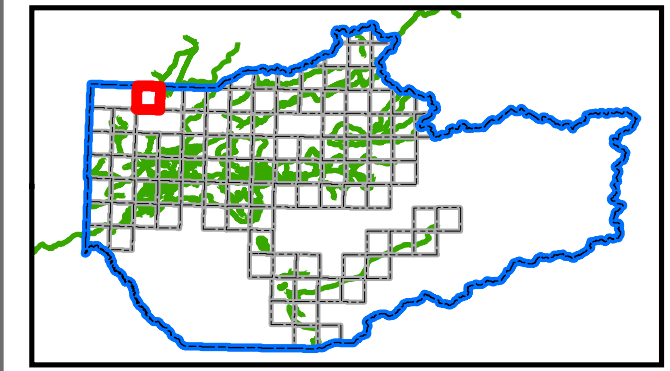
(Use Designation, Constructed Status)

- Multi-Use/Motorized Year-Round, Existing
- Multi-Use/Motorized Year-Round, Proposed
- Non-Motorized, Existing
- Non-Motorized, Proposed
- Seasonal Motorized (Winter), Existing
- Seasonal Motorized (Winter), Proposed
- Trailhead Location - Proposed
- Townships
- Sections
- Fairbanks North Star Borough Park Facility
- Parcel Boundaries

Trail Label Identifications (e.g. "I-B8") correspond to trails named in the Trail Recommendations section of the Trails Plan.

IMPORTANT: The prefix "I" and "II" signify the status of public access. Trails with the prefix "I" DO NOT HAVE COMPLETE PUBLIC ACCESS. Trails with the prefix "II" have formalized public access by land ownership or other recorded public reservation.

This map identifies the Fairbanks North Star Borough's (FNSB) planned trail system and depicts existing trails owned, managed, or maintained by the FNSB as well as aspirational trails which may not yet be constructed or for which there may not yet be legal public access. Trails, or sections of trail, are shown regardless of construction status and availability of public access. The maps and data provided are not intended for use as navigational tools and may contain errors, omissions, or outdated information. The maps and data are made available on the condition that users agree that the FNSB will not be held liable for any loss, injury, or damage of any kind, whether direct or indirect, resulting from any errors or omissions in the maps or data or from use of the information on these maps. Users are solely responsible for using their own judgment in interpreting and utilizing this information and are cautioned against entering private property without permission of the landowner. For a list of existing Borough trails for which there is legal public access, please visit the Trails Office webpage hosted at <https://fairbanksak.myrec.com>.





Proposed Trail Corridors


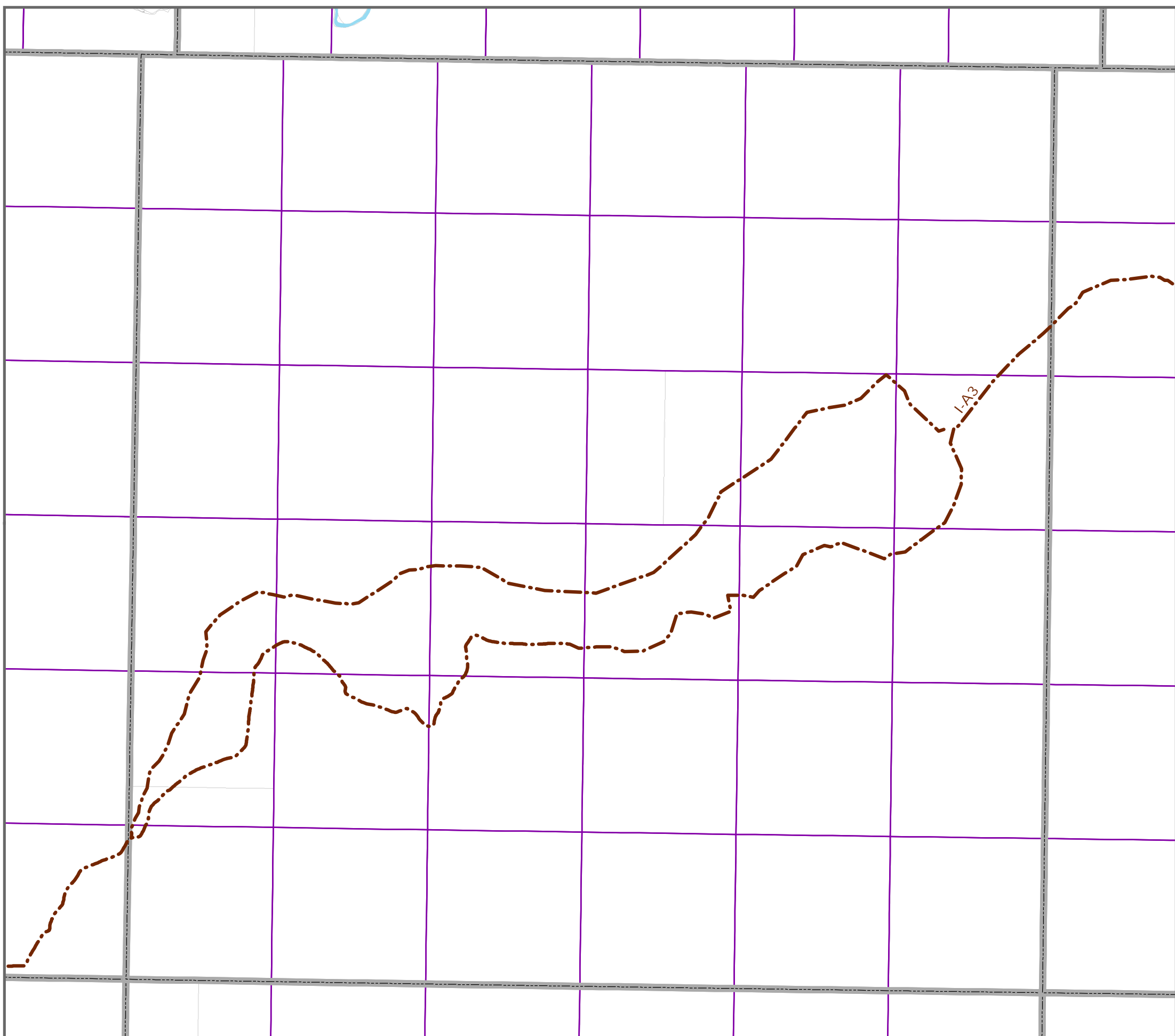

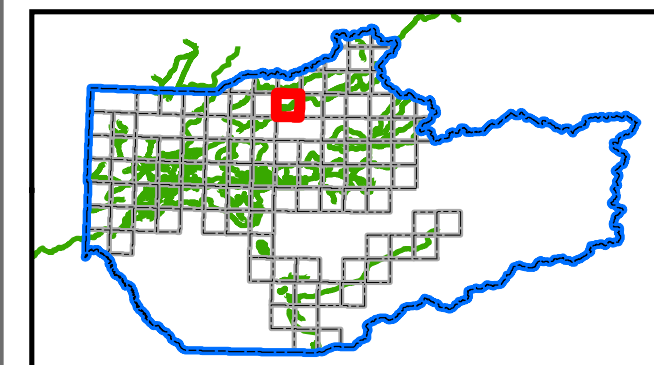
(Use Designation, Constructed Status)

- Multi-Use/Motorized Year-Round, Existing
- Multi-Use/Motorized Year-Round, Proposed
- Non-Motorized, Existing
- Non-Motorized, Proposed
- Seasonal Motorized (Winter), Existing
- Seasonal Motorized (Winter), Proposed
- Trailhead Location - Proposed
- Townships
- Sections
- Fairbanks North Star Borough Park Facility
- Parcel Boundaries

Trail Label Identifications (e.g. "I-B8") correspond to trails named in the Trail Recommendations section of the Trails Plan.

IMPORTANT: The prefix "I" and "II" signify the status of public access. Trails with the prefix "I" DO NOT HAVE COMPLETE PUBLIC ACCESS. Trails with the prefix "II" have formalized public access by land ownership or other recorded public reservation.

This map identifies the Fairbanks North Star Borough's (FNSB) planned trail system and depicts existing trails owned, managed, or maintained by the FNSB as well as aspirational trails which may not yet be constructed or for which there may not yet be legal public access. Trails, or sections of trail, are shown regardless of construction status and availability of public access. The maps and data provided are not intended for use as navigational tools and may contain errors, omissions, or outdated information. The maps and data are made available on the condition that users agree that the FNSB will not be held liable for any loss, injury, or damage of any kind, whether direct or indirect, resulting from any errors or omissions in the maps or data or from use of the information on these maps. Users are solely responsible for using their own judgment in interpreting and utilizing this information and are cautioned against entering private property without permission of the landowner. For a list of existing Borough trails for which there is legal public access, please visit the Trails Office webpage hosted at <https://fairbanksak.myrec.com>.





Proposed Trail Corridors


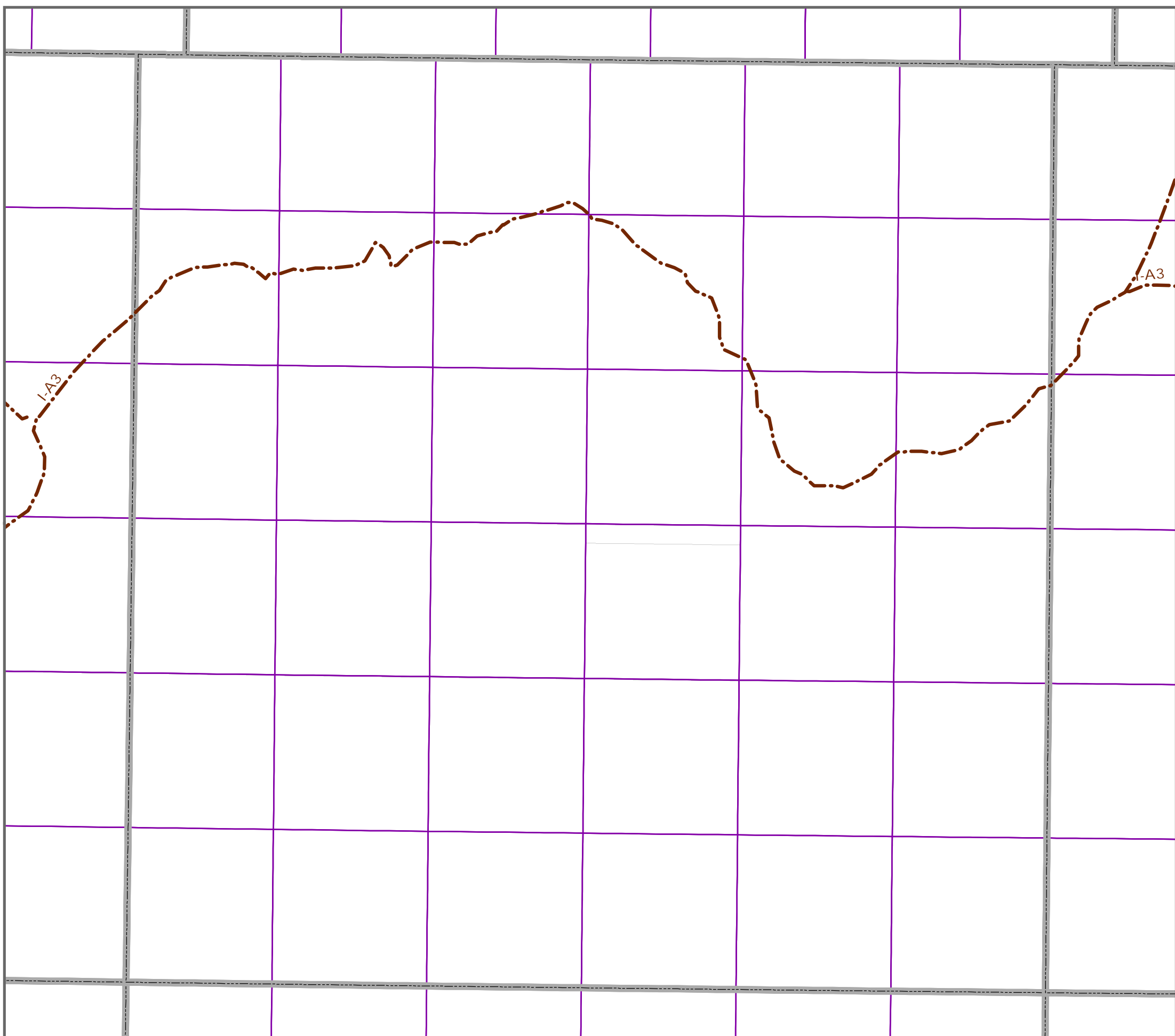

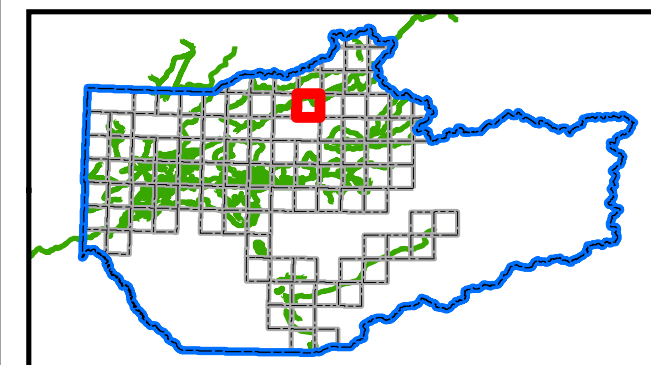
(Use Designation, Constructed Status)

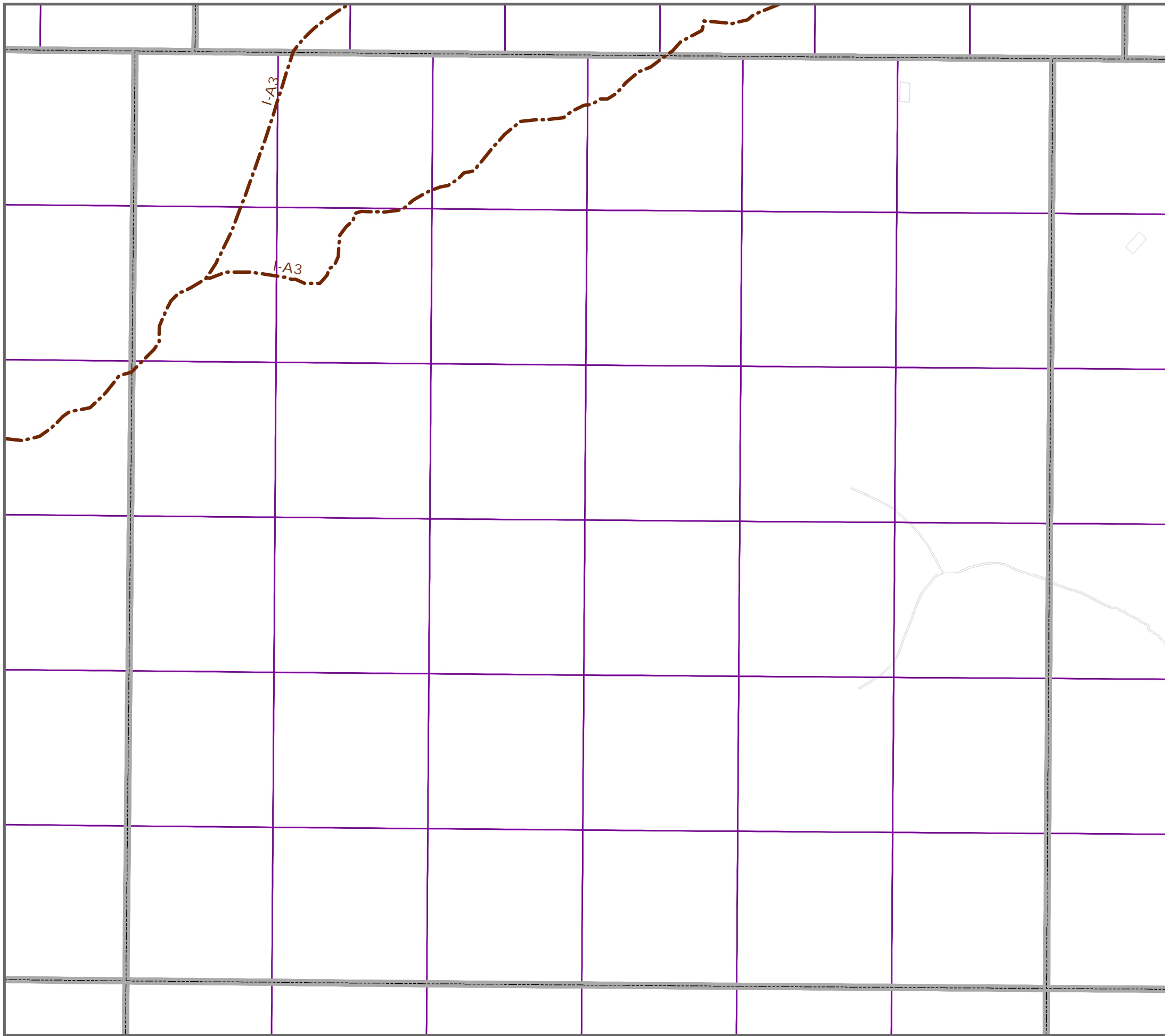
- Multi-Use/Motorized Year-Round, Existing
- Multi-Use/Motorized Year-Round, Proposed
- Non-Motorized, Existing
- Non-Motorized, Proposed
- Seasonal Motorized (Winter), Existing
- Seasonal Motorized (Winter), Proposed
- Trailhead Location - Proposed
- Townships
- Sections
- Fairbanks North Star Borough Park Facility
- Parcel Boundaries

Trail Label Identifications (e.g. "I-B8") correspond to trails named in the Trail Recommendations section of the Trails Plan.

IMPORTANT: The prefix "I" and "II" signify the status of public access. Trails with the prefix "I" DO NOT HAVE COMPLETE PUBLIC ACCESS. Trails with the prefix "II" have formalized public access by land ownership or other recorded public reservation.

This map identifies the Fairbanks North Star Borough's (FNSB) planned trail system and depicts existing trails owned, managed, or maintained by the FNSB as well as aspirational trails which may not yet be constructed or for which there may not yet be legal public access. Trails, or sections of trail, are shown regardless of construction status and availability of public access. The maps and data provided are not intended for use as navigational tools and may contain errors, omissions, or outdated information. The maps and data are made available on the condition that users agree that the FNSB will not be held liable for any loss, injury, or damage of any kind, whether direct or indirect, resulting from any errors or omissions in the maps or data or from use of the information on these maps. Users are solely responsible for using their own judgment in interpreting and utilizing this information and are cautioned against entering private property without permission of the landowner. For a list of existing Borough trails for which there is legal public access, please visit the Trails Office webpage hosted at <https://fairbanksak.myrec.com>.





Proposed Trail Corridors

(Use Designation, Constructed Status)


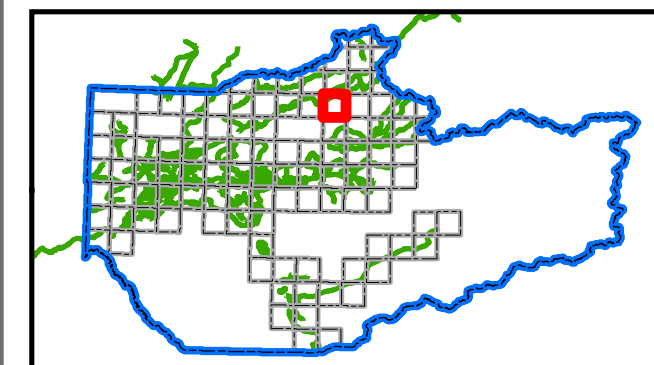
- Multi-Use/Motorized Year-Round, Existing
- Multi-Use/Motorized Year-Round, Proposed
- Non-Motorized, Existing
- Non-Motorized, Proposed
- Seasonal Motorized (Winter), Existing
- Seasonal Motorized (Winter), Proposed
- Trailhead Location - Proposed
- Townships
- Sections
- Fairbanks North Star Borough Park Facility
- Parcel Boundaries



Trail Label Identifications (e.g. "I-B8") correspond to trails named in the Trail Recommendations section of the Trails Plan.

IMPORTANT: The prefix "I" and "II" signify the status of public access. Trails with the prefix "I" DO NOT HAVE COMPLETE PUBLIC ACCESS. Trails with the prefix "II" have formalized public access by land ownership or other recorded public reservation.

This map identifies the Fairbanks North Star Borough's (FNSB) planned trail system and depicts existing trails owned, managed, or maintained by the FNSB as well as aspirational trails which may not yet be constructed or for which there may not yet be legal public access. Trails, or sections of trail, are shown regardless of construction status and availability of public access. The maps and data provided are not intended for use as navigational tools and may contain errors, omissions, or outdated information. The maps and data are made available on the condition that users agree that the FNSB will not be held liable for any loss, injury, or damage of any kind, whether direct or indirect, resulting from any errors or omissions in the maps or data or from use of the information on these maps. Users are solely responsible for using their own judgment in interpreting and utilizing this information and are cautioned against entering private property without permission of the landowner. For a list of existing Borough trails for which there is legal public access, please visit the Trails Office webpage hosted at <https://fairbanksak.myrec.com>.





Proposed Trail Corridors

(Use Designation, Constructed Status)

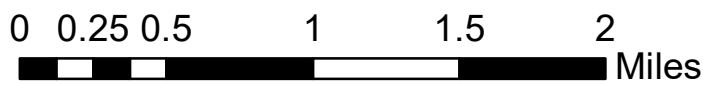
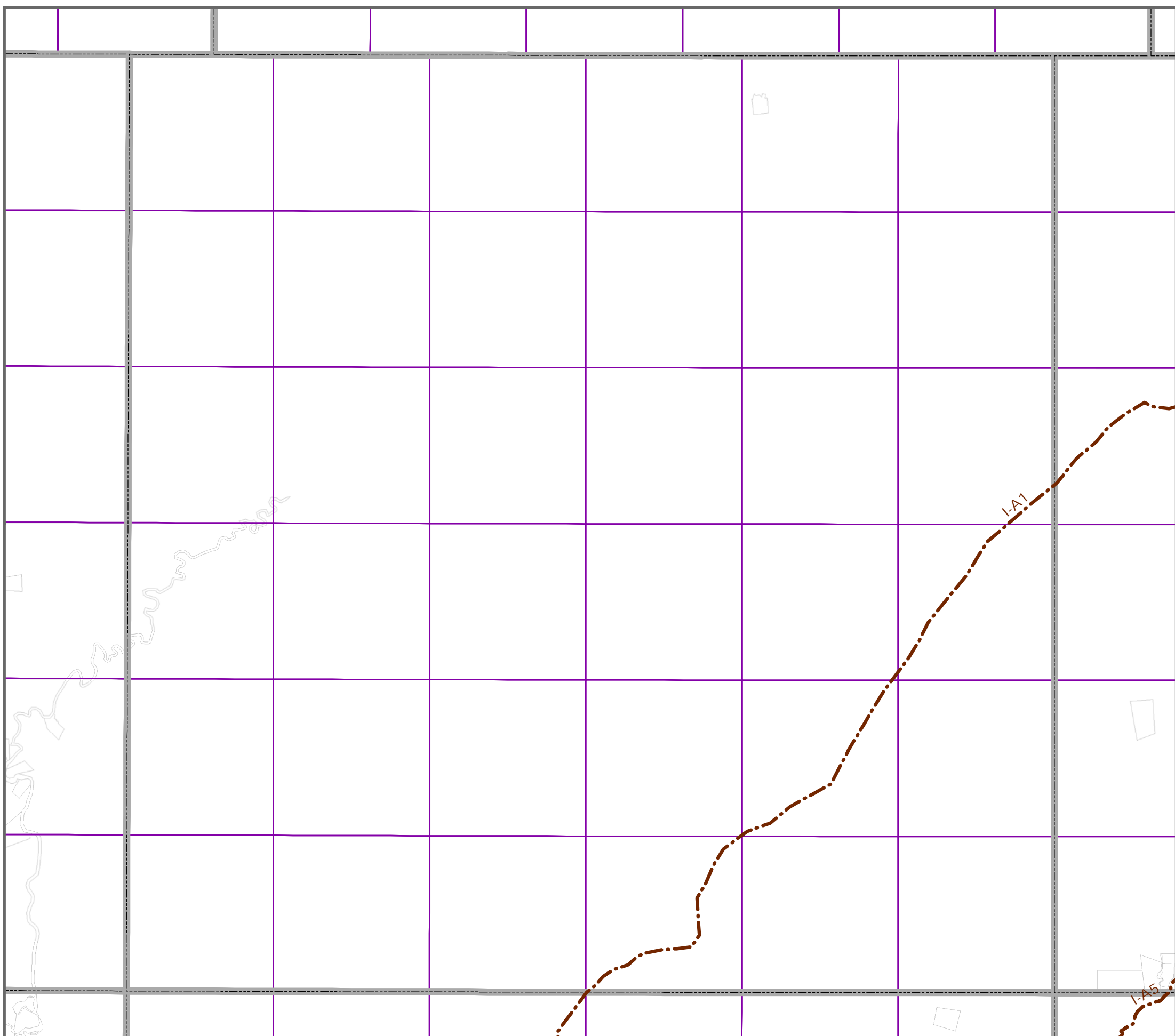

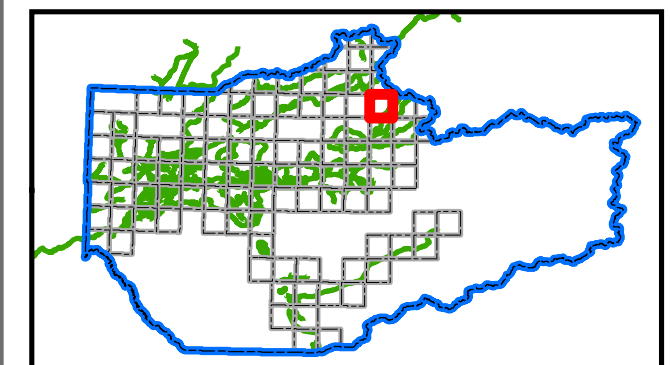
- Multi-Use/Motorized Year-Round, Existing
- Multi-Use/Motorized Year-Round, Proposed
- Non-Motorized, Existing
- Non-Motorized, Proposed
- Seasonal Motorized (Winter), Existing
- Seasonal Motorized (Winter), Proposed
- Trailhead Location - Proposed

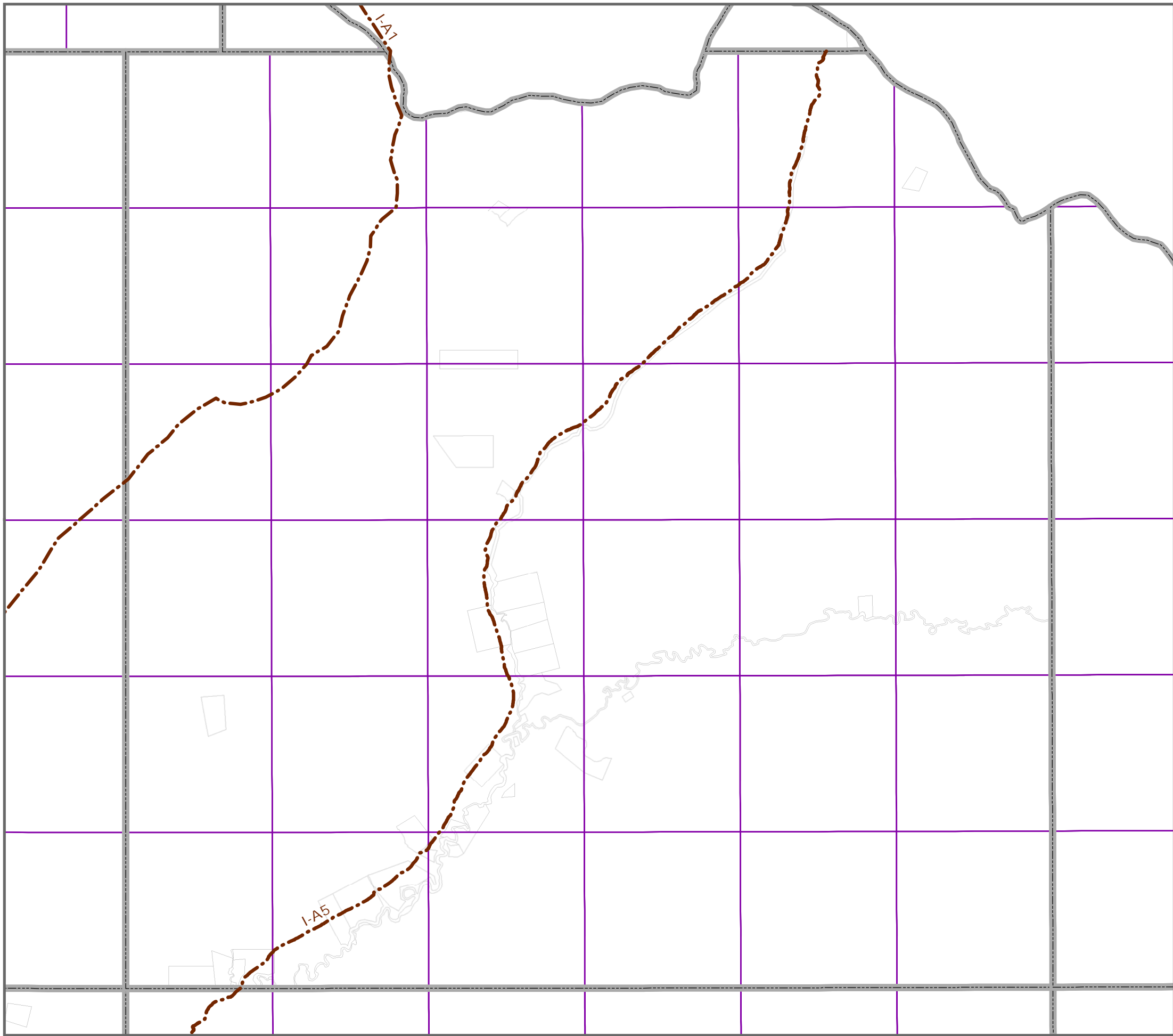
- Townships
- Sections
- Fairbanks North Star Borough Park Facility
- Parcel Boundaries

Trail Label Identifications (e.g. "I-B8") correspond to trails named in the Trail Recommendations section of the Trails Plan.

IMPORTANT: The prefix "I" and "II" signify the status of public access. Trails with the prefix "I" DO NOT HAVE COMPLETE PUBLIC ACCESS. Trails with the prefix "II" have formalized public access by land ownership or other recorded public reservation.

This map identifies the Fairbanks North Star Borough's (FNSB) planned trail system and depicts existing trails owned, managed, or maintained by the FNSB as well as aspirational trails which may not yet be constructed or for which there may not yet be legal public access. Trails, or sections of trail, are shown regardless of construction status and availability of public access. The maps and data provided are not intended for use as navigational tools and may contain errors, omissions, or outdated information. The maps and data are made available on the condition that users agree that the FNSB will not be held liable for any loss, injury, or damage of any kind, whether direct or indirect, resulting from any errors or omissions in the maps or data or from use of the information on these maps. Users are solely responsible for using their own judgment in interpreting and utilizing this information and are cautioned against entering private property without permission of the landowner. For a list of existing Borough trails for which there is legal public access, please visit the Trails Office webpage hosted at <https://fairbanksak.myrec.com>.





Proposed Trail Corridors

(Use Designation, Constructed Status)


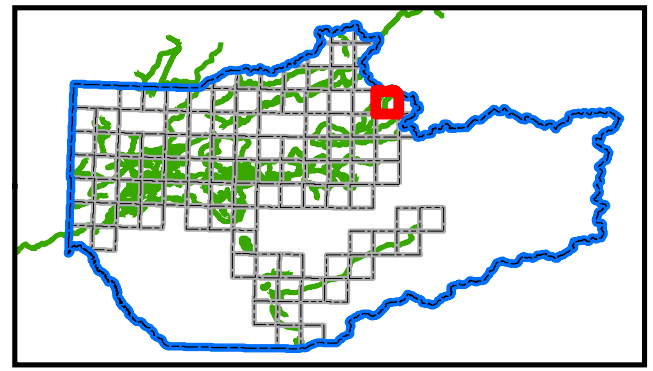
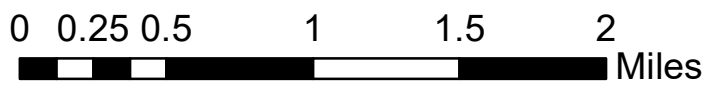
- Multi-Use/Motorized Year-Round, Existing
- Multi-Use/Motorized Year-Round, Proposed
- Non-Motorized, Existing
- Non-Motorized, Proposed
- Seasonal Motorized (Winter), Existing
- Seasonal Motorized (Winter), Proposed
- Trailhead Location - Proposed

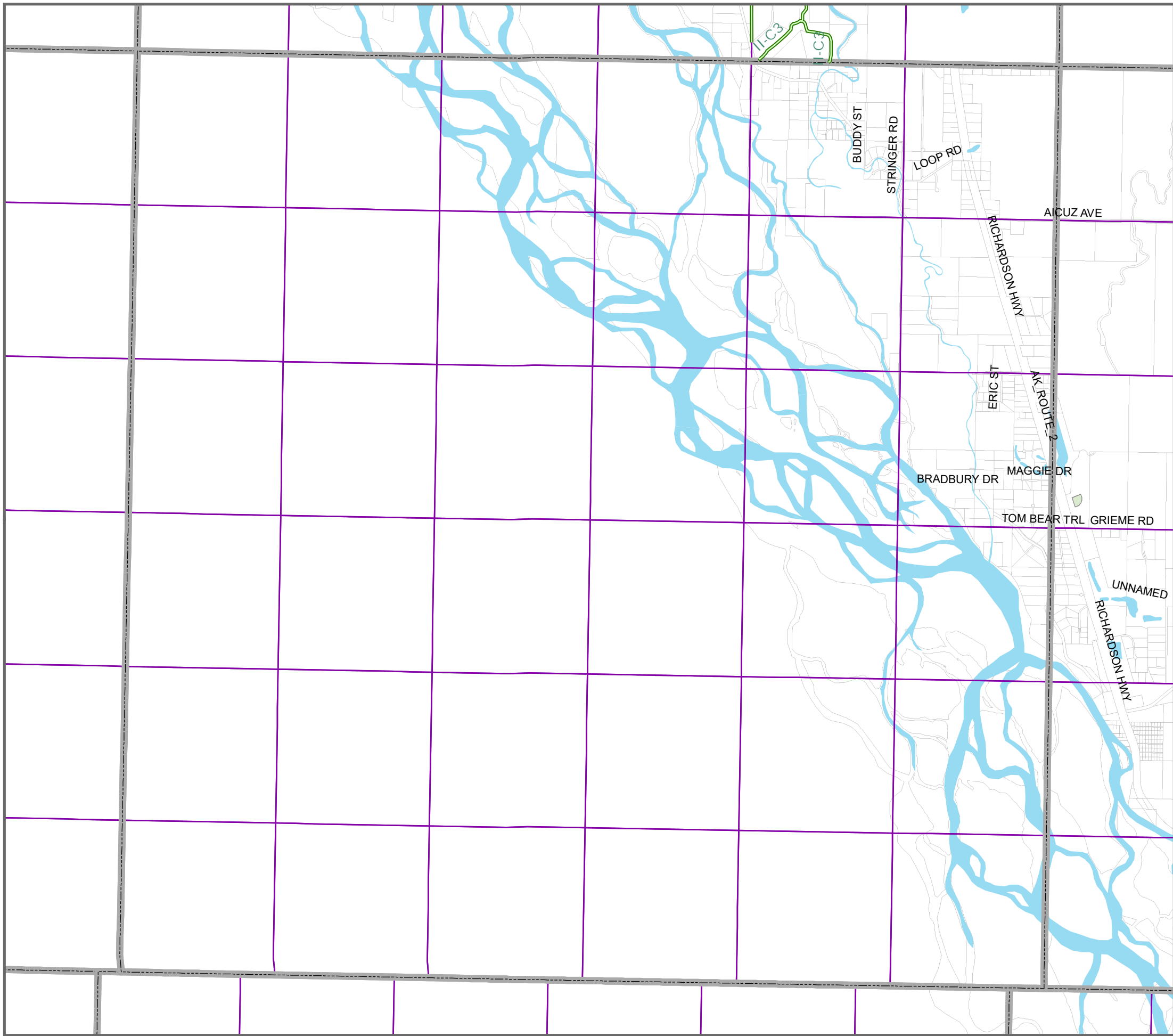
- Townships
- Sections
- Fairbanks North Star Borough Park Facility
- Parcel Boundaries

Trail Label Identifications (e.g. "I-B8") correspond to trails named in the Trail Recommendations section of the Trails Plan.

IMPORTANT: The prefix "I" and "II" signify the status of public access. Trails with the prefix "I" DO NOT HAVE COMPLETE PUBLIC ACCESS. Trails with the prefix "II" have formalized public access by land ownership or other recorded public reservation.

This map identifies the Fairbanks North Star Borough's (FNSB) planned trail system and depicts existing trails owned, managed, or maintained by the FNSB as well as aspirational trails which may not yet be constructed or for which there may not yet be legal public access. Trails, or sections of trail, are shown regardless of construction status and availability of public access. The maps and data provided are not intended for use as navigational tools and may contain errors, omissions, or outdated information. The maps and data are made available on the condition that users agree that the FNSB will not be held liable for any loss, injury, or damage of any kind, whether direct or indirect, resulting from any errors or omissions in the maps or data or from use of the information on these maps. Users are solely responsible for using their own judgment in interpreting and utilizing this information and are cautioned against entering private property without permission of the landowner. For a list of existing Borough trails for which there is legal public access, please visit the Trails Office webpage hosted at <https://fairbanksak.myrec.com>.





Proposed Trail Corridors

(Use Designation, Constructed Status)


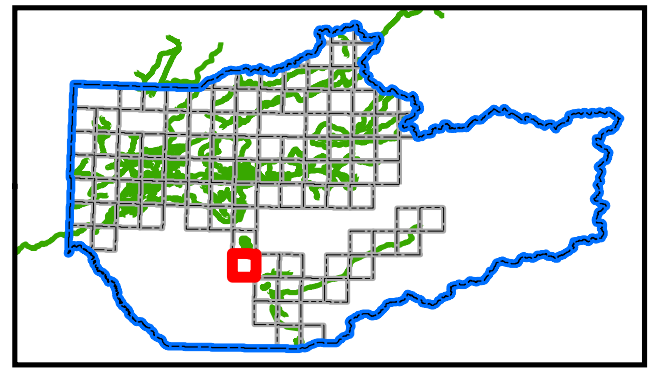
- Multi-Use/Motorized Year-Round, Existing
- Multi-Use/Motorized Year-Round, Proposed
- Non-Motorized, Existing
- Non-Motorized, Proposed
- Seasonal Motorized (Winter), Existing
- Seasonal Motorized (Winter), Proposed
- Trailhead Location - Proposed

- Townships
- Sections
- Fairbanks North Star Borough Park Facility
- Parcel Boundaries

Trail Label Identifications (e.g. "I-B8") correspond to trails named in the Trail Recommendations section of the Trails Plan.

IMPORTANT: The prefix "I" and "II" signify the status of public access. Trails with the prefix "I" DO NOT HAVE COMPLETE PUBLIC ACCESS. Trails with the prefix "II" have formalized public access by land ownership or other recorded public reservation.

This map identifies the Fairbanks North Star Borough's (FNSB) planned trail system and depicts existing trails owned, managed, or maintained by the FNSB as well as aspirational trails which may not yet be constructed or for which there may not yet be legal public access. Trails, or sections of trail, are shown regardless of construction status and availability of public access. The maps and data provided are not intended for use as navigational tools and may contain errors, omissions, or outdated information. The maps and data are made available on the condition that users agree that the FNSB will not be held liable for any loss, injury, or damage of any kind, whether direct or indirect, resulting from any errors or omissions in the maps or data or from use of the information on these maps. Users are solely responsible for using their own judgment in interpreting and utilizing this information and are cautioned against entering private property without permission of the landowner. For a list of existing Borough trails for which there is legal public access, please visit the Trails Office webpage hosted at <https://fairbanksak.myrec.com>.





Proposed Trail Corridors

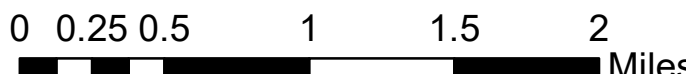
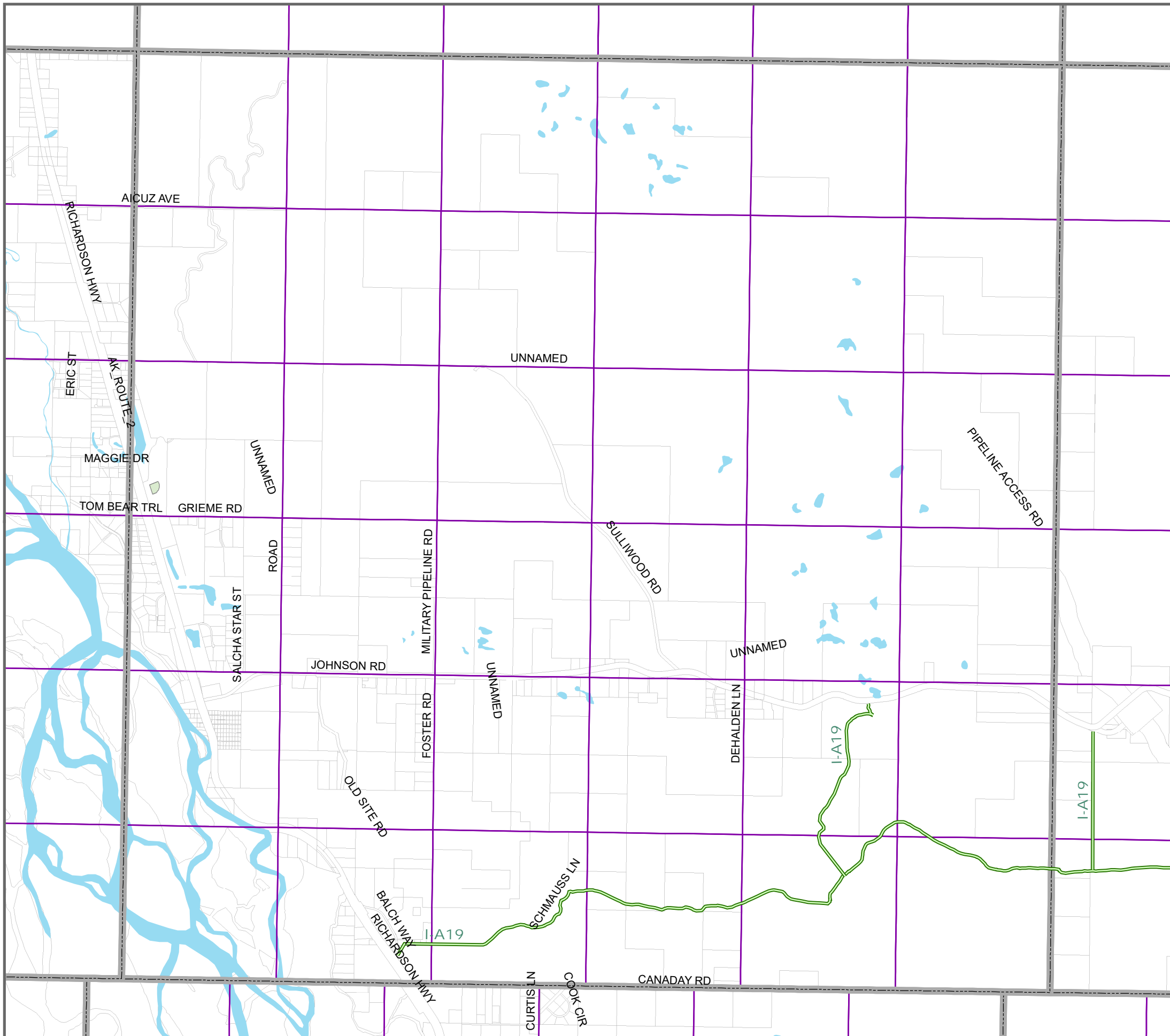

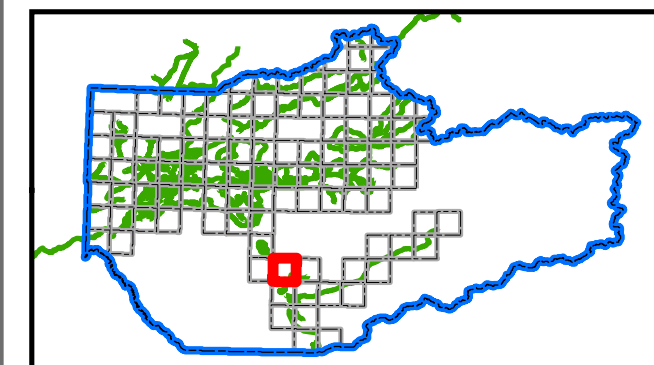
(Use Designation, Constructed Status)

- Multi-Use/Motorized Year-Round, Existing
- Multi-Use/Motorized Year-Round, Proposed
- Non-Motorized, Existing
- Non-Motorized, Proposed
- Seasonal Motorized (Winter), Existing
- Seasonal Motorized (Winter), Proposed
- Trailhead Location - Proposed
- Townships
- Sections
- Fairbanks North Star Borough Park Facility
- Parcel Boundaries

Trail Label Identifications (e.g. "I-B8") correspond to trails named in the Trail Recommendations section of the Trails Plan.

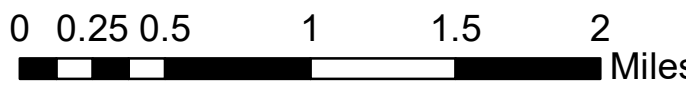
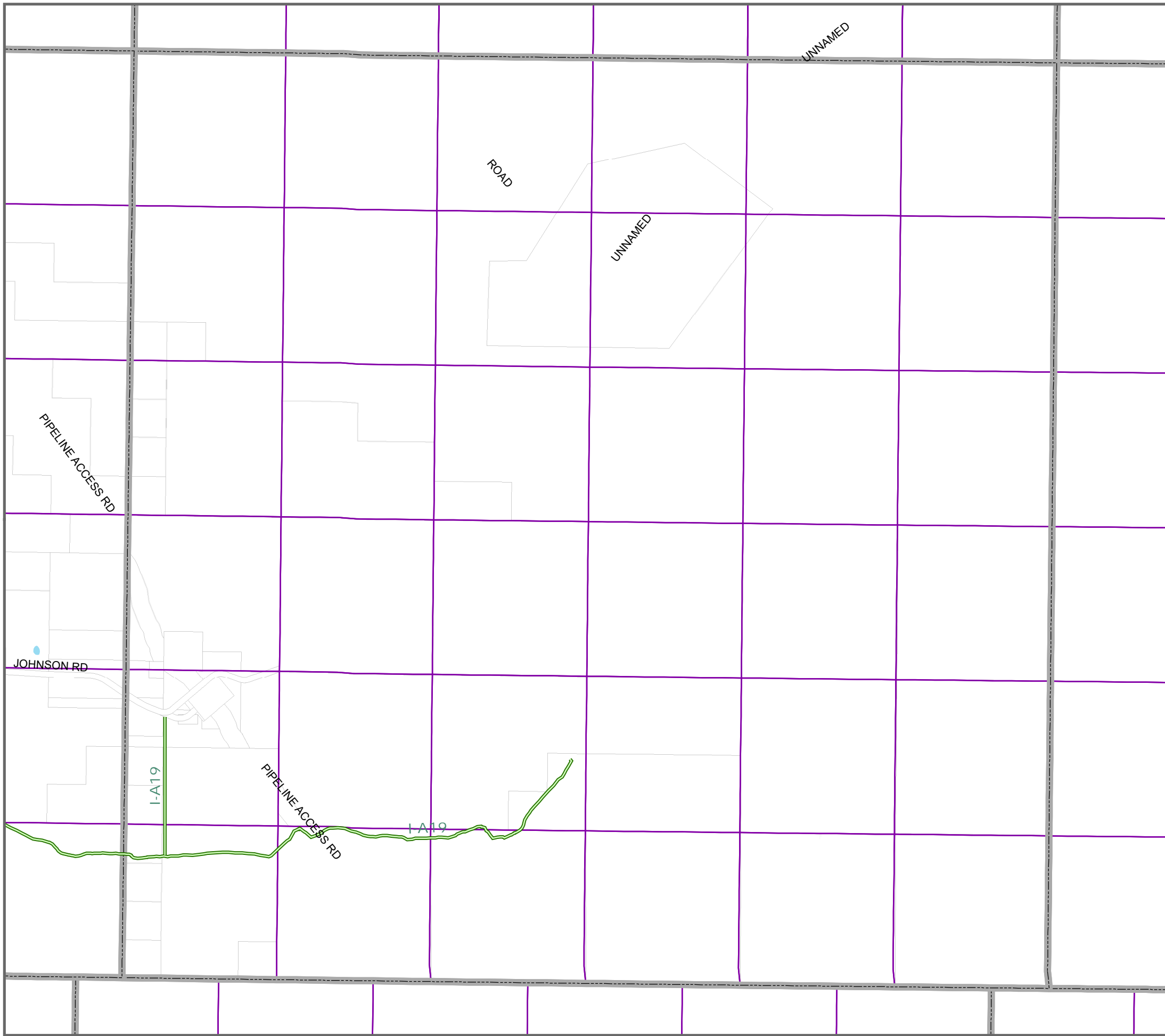
IMPORTANT: The prefix "I" and "II" signify the status of public access. Trails with the prefix "I" DO NOT HAVE COMPLETE PUBLIC ACCESS. Trails with the prefix "II" have formalized public access by land ownership or other recorded public reservation.

This map identifies the Fairbanks North Star Borough's (FNSB) planned trail system and depicts existing trails owned, managed, or maintained by the FNSB as well as aspirational trails which may not yet be constructed or for which there may not yet be legal public access. Trails, or sections of trail, are shown regardless of construction status and availability of public access. The maps and data provided are not intended for use as navigational tools and may contain errors, omissions, or outdated information. The maps and data are made available on the condition that users agree that the FNSB will not be held liable for any loss, injury, or damage of any kind, whether direct or indirect, resulting from any errors or omissions in the maps or data or from use of the information on these maps. Users are solely responsible for using their own judgment in interpreting and utilizing this information and are cautioned against entering private property without permission of the landowner. For a list of existing Borough trails for which there is legal public access, please visit the Trails Office webpage hosted at <https://fairbanksak.myrec.com>.



MAPS FOR PLANNING AND DOCUMENTATION ONLY,
NOT FOR RECREATIONAL OR NAVIGATIONAL PURPOSES 159

04S04E



MAPS FOR PLANNING AND DOCUMENTATION ONLY,
NOT FOR RECREATIONAL OR NAVIGATIONAL PURPOSES 160

04S05E



Proposed Trail Corridors

(Use Designation, Constructed Status)


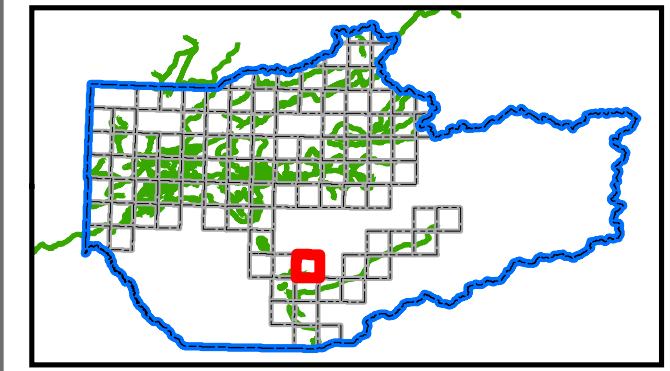
- Multi-Use/Motorized Year-Round, Existing
- Multi-Use/Motorized Year-Round, Proposed
- Non-Motorized, Existing
- Non-Motorized, Proposed
- Seasonal Motorized (Winter), Existing
- Seasonal Motorized (Winter), Proposed
- Trailhead Location - Proposed
- Townships
- Sections
- Fairbanks North Star Borough Park Facility
- Parcel Boundaries



Trail Label Identifications (e.g. "I-B8") correspond to trails named in the Trail Recommendations section of the Trails Plan.

IMPORTANT: The prefix "I" and "II" signify the status of public access. Trails with the prefix "I" DO NOT HAVE COMPLETE PUBLIC ACCESS. Trails with the prefix "II" have formalized public access by land ownership or other recorded public reservation.

This map identifies the Fairbanks North Star Borough's (FNSB) planned trail system and depicts existing trails owned, managed, or maintained by the FNSB as well as aspirational trails which may not yet be constructed or for which there may not yet be legal public access. Trails, or sections of trail, are shown regardless of construction status and availability of public access. The maps and data provided are not intended for use as navigational tools and may contain errors, omissions, or outdated information. The maps and data are made available on the condition that users agree that the FNSB will not be held liable for any loss, injury, or damage of any kind, whether direct or indirect, resulting from any errors or omissions in the maps or data or from use of the information on these maps. Users are solely responsible for using their own judgment in interpreting and utilizing this information and are cautioned against entering private property without permission of the landowner. For a list of existing Borough trails for which there is legal public access, please visit the Trails Office webpage hosted at <https://fairbanksak.myrec.com>.





Proposed Trail Corridors

(Use Designation, Constructed Status)

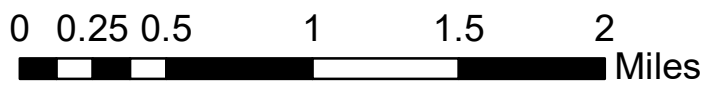
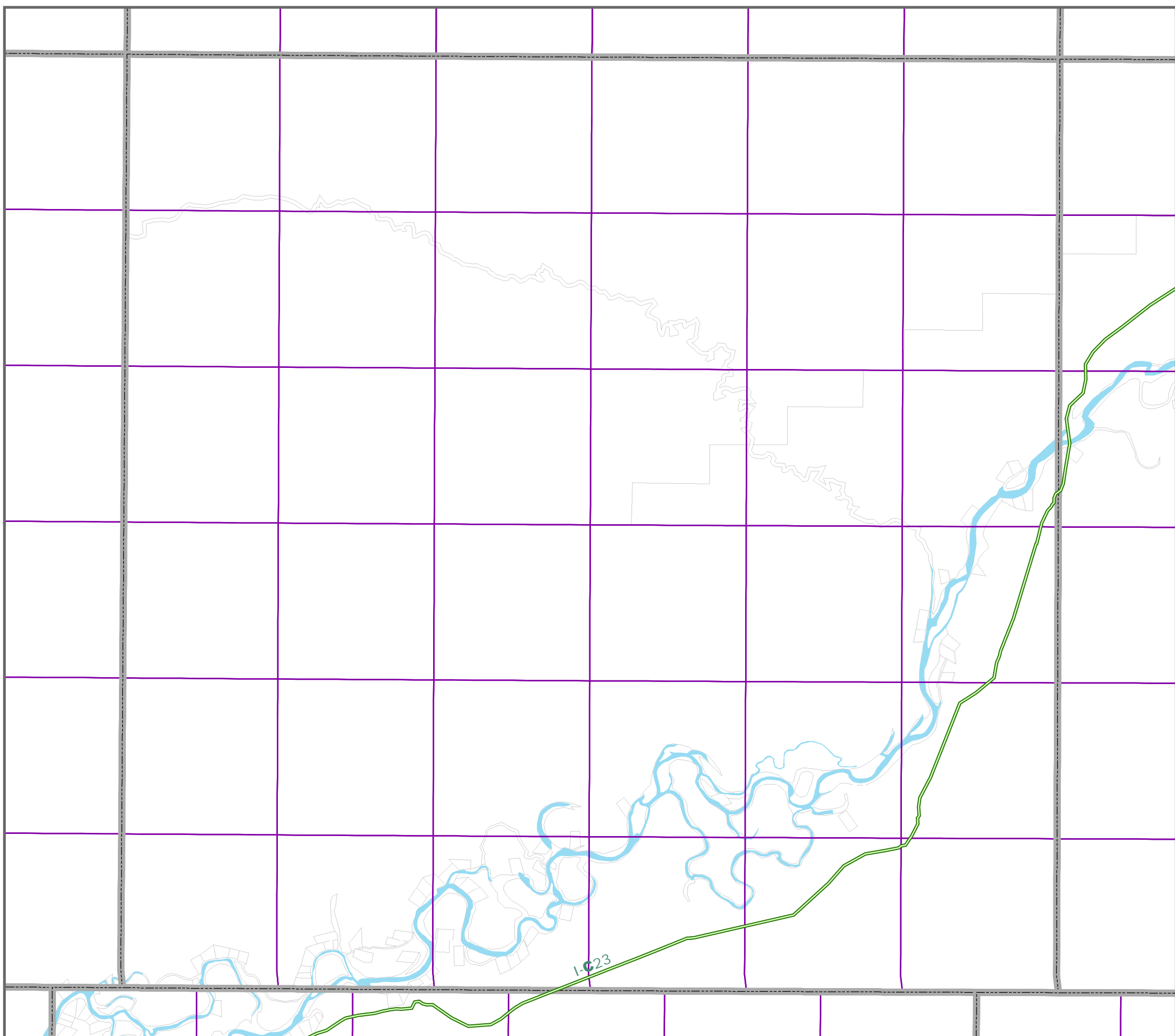

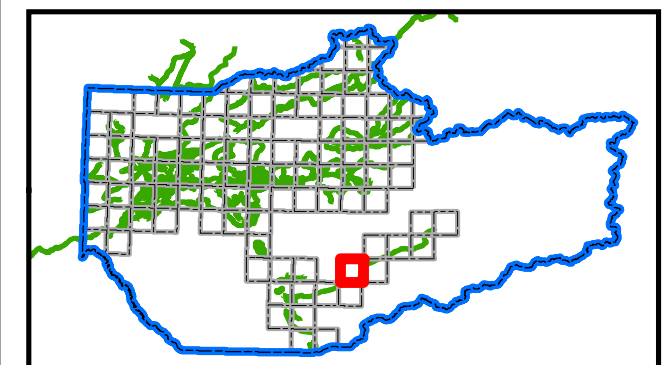
- Multi-Use/Motorized Year-Round, Existing
- Multi-Use/Motorized Year-Round, Proposed
- Non-Motorized, Existing
- Non-Motorized, Proposed
- Seasonal Motorized (Winter), Existing
- Seasonal Motorized (Winter), Proposed
- Trailhead Location - Proposed

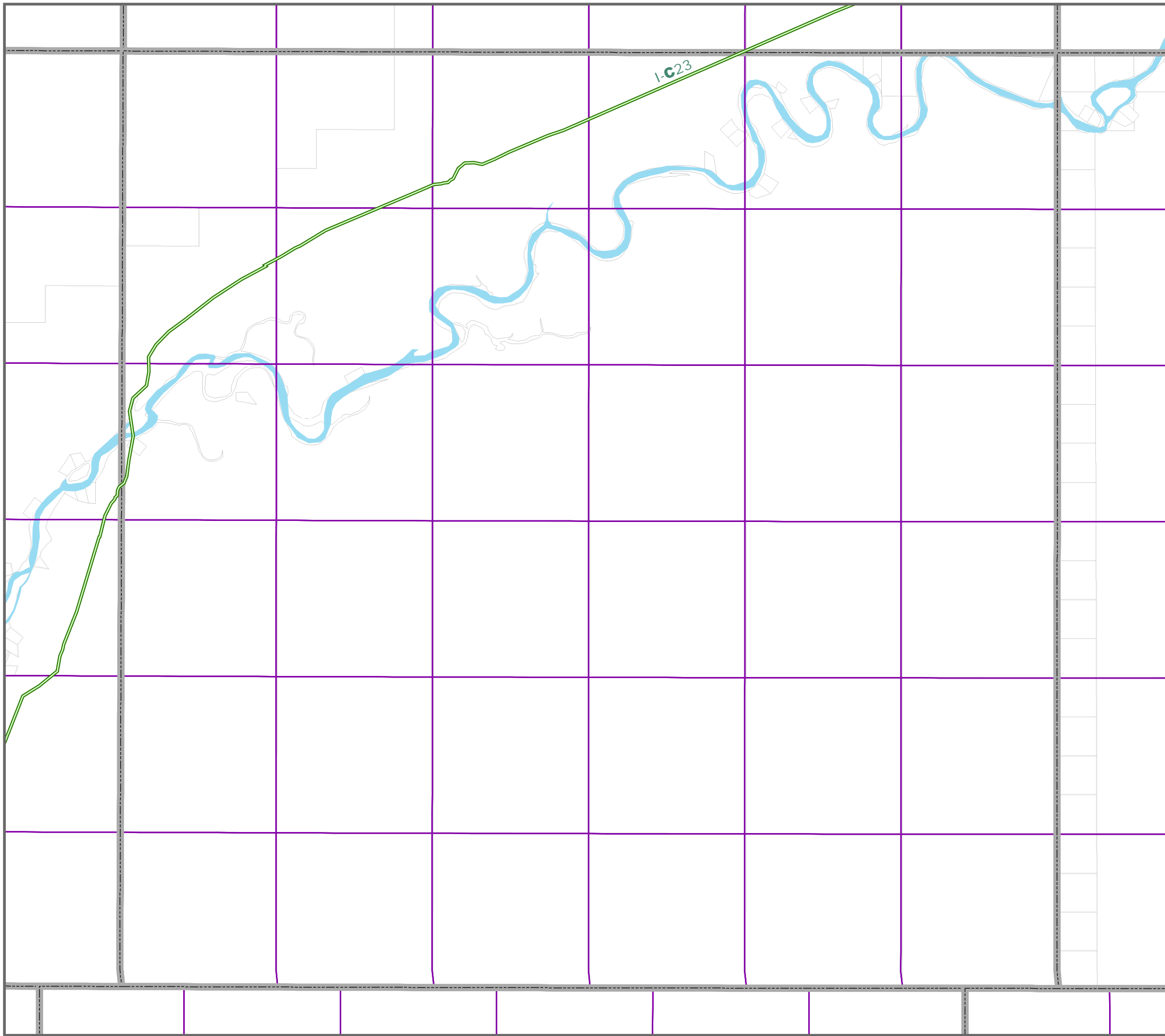
- Townships
- Sections
- Fairbanks North Star Borough Park Facility
- Parcel Boundaries

Trail Label Identifications (e.g. "I-B8") correspond to trails named in the Trail Recommendations section of the Trails Plan.












IMPORTANT: The prefix "I" and "II" signify the status of public access. Trails with the prefix "I" DO NOT HAVE COMPLETE PUBLIC ACCESS. Trails with the prefix "II" have formalized public access by land ownership or other recorded public reservation.

This map identifies the Fairbanks North Star Borough's (FNSB) planned trail system and depicts existing trails owned, managed, or maintained by the FNSB as well as aspirational trails which may not yet be constructed or for which there may not yet be legal public access. Trails, or sections of trail, are shown regardless of construction status and availability of public access. The maps and data provided are not intended for use as navigational tools and may contain errors, omissions, or outdated information. The maps and data are made available on the condition that users agree that the FNSB will not be held liable for any loss, injury, or damage of any kind, whether direct or indirect, resulting from any errors or omissions in the maps or data or from use of the information on these maps. Users are solely responsible for using their own judgment in interpreting and utilizing this information and are cautioned against entering private property without permission of the landowner. For a list of existing Borough trails for which there is legal public access, please visit the Trails Office webpage hosted at <https://fairbanksak.myrec.com>.





Proposed Trail Corridors


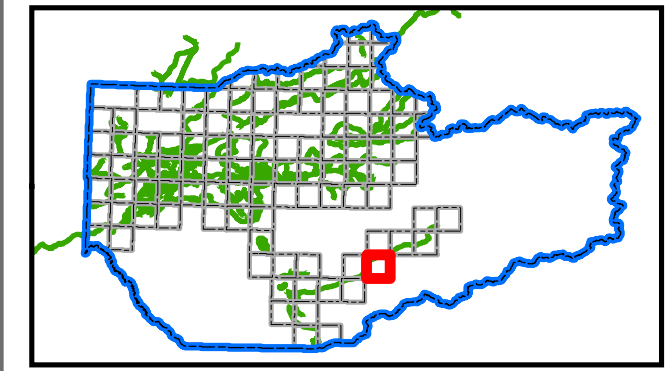
- (Use Designation, Constructed Status)
-  Multi-Use/Motorized Year-Round, Existing
 -  Multi-Use/Motorized Year-Round, Proposed
 -  Non-Motorized, Existing
 -  Non-Motorized, Proposed
 -  Seasonal Motorized (Winter), Existing
 -  Seasonal Motorized (Winter), Proposed
 -  Trailhead Location - Proposed
 -  Townships
 -  Sections
 -  Fairbanks North Star Borough Park Facility
 -  Parcel Boundaries



Trail Label Identifications (e.g. "I-B8") correspond to trails named in the Trail Recommendations section of the Trails Plan.

IMPORTANT: The prefix "I" and "II" signify the status of public access. Trails with the prefix "I" DO NOT HAVE COMPLETE PUBLIC ACCESS. Trails with the prefix "II" have formalized public access by land ownership or other recorded public reservation.

This map identifies the Fairbanks North Star Borough's (FNSB) planned trail system and depicts existing trails owned, managed, or maintained by the FNSB as well as aspirational trails which may not yet be constructed or for which there may not yet be legal public access. Trails, or sections of trail, are shown regardless of construction status and availability of public access. The maps and data provided are not intended for use as navigational tools and may contain errors, omissions, or outdated information. The maps and data are made available on the condition that users agree that the FNSB will not be held liable for any loss, injury, or damage of any kind, whether direct or indirect, resulting from any errors or omissions in the maps or data or from use of the information on these maps. Users are solely responsible for using their own judgment in interpreting and utilizing this information and are cautioned against entering private property without permission of the landowner. For a list of existing Borough trails for which there is legal public access, please visit the Trails Office webpage hosted at <https://fairbanksak.myrec.com>.





Proposed Trail Corridors

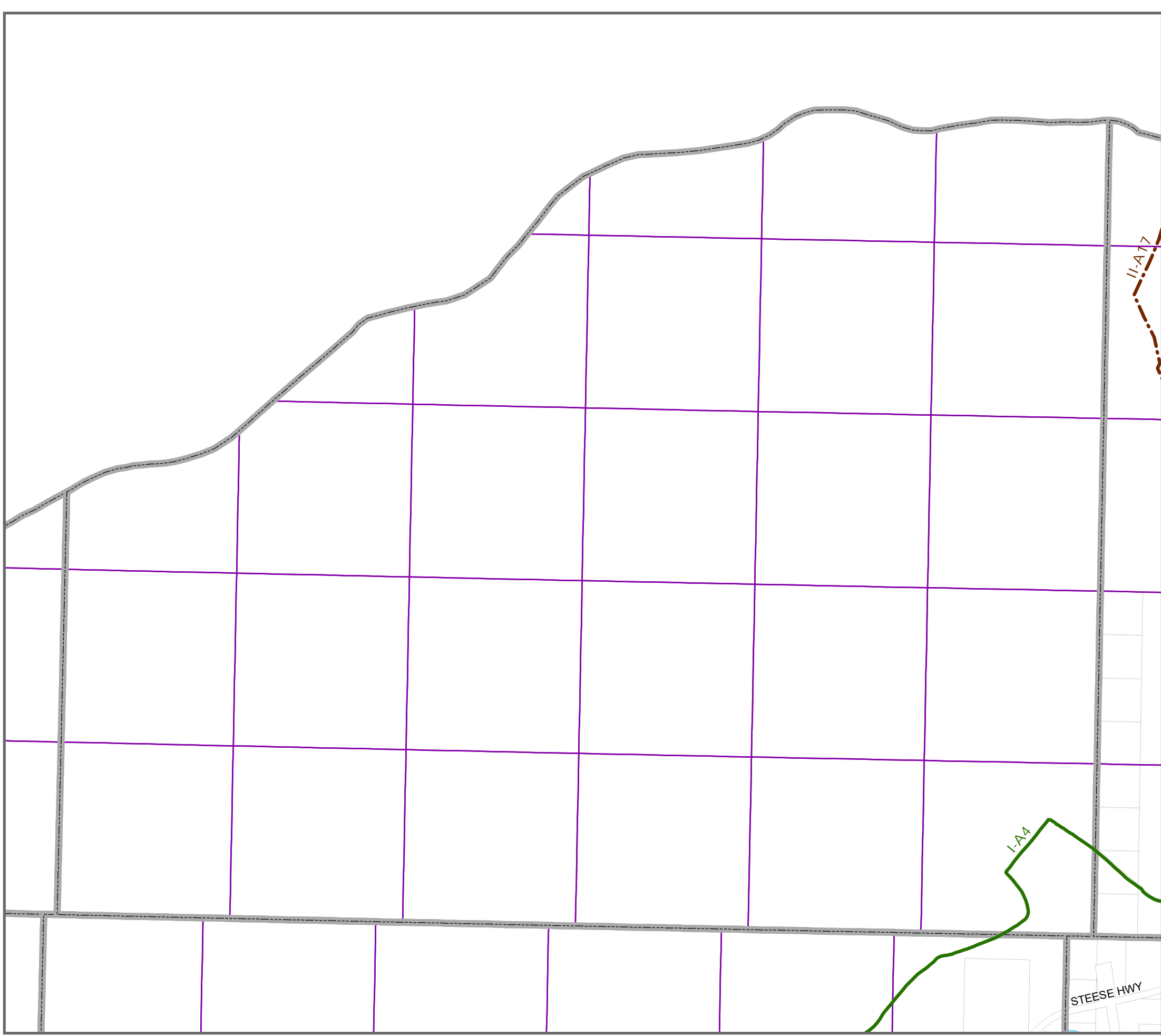

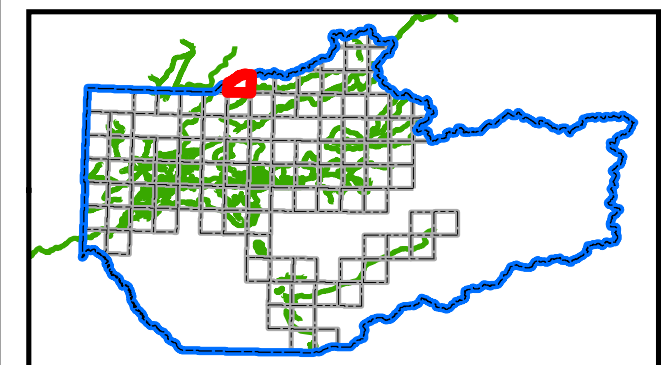
(Use Designation, Constructed Status)

- Multi-Use/Motorized Year-Round, Existing
- Multi-Use/Motorized Year-Round, Proposed
- Non-Motorized, Existing
- Non-Motorized, Proposed
- Seasonal Motorized (Winter), Existing
- Seasonal Motorized (Winter), Proposed
- Trailhead Location - Proposed
- Townships
- Sections
- Fairbanks North Star Borough Park Facility
- Parcel Boundaries

Trail Label Identifications (e.g. "I-B8") correspond to trails named in the Trail Recommendations section of the Trails Plan.

IMPORTANT: The prefix "I" and "II" signify the status of public access. Trails with the prefix "I" DO NOT HAVE COMPLETE PUBLIC ACCESS. Trails with the prefix "II" have formalized public access by land ownership or other recorded public reservation.

This map identifies the Fairbanks North Star Borough's (FNSB) planned trail system and depicts existing trails owned, managed, or maintained by the FNSB as well as aspirational trails which may not yet be constructed or for which there may not yet be legal public access. Trails, or sections of trail, are shown regardless of construction status and availability of public access. The maps and data provided are not intended for use as navigational tools and may contain errors, omissions, or outdated information. The maps and data are made available on the condition that users agree that the FNSB will not be held liable for any loss, injury, or damage of any kind, whether direct or indirect, resulting from any errors or omissions in the maps or data or from use of the information on these maps. Users are solely responsible for using their own judgment in interpreting and utilizing this information and are cautioned against entering private property without permission of the landowner. For a list of existing Borough trails for which there is legal public access, please visit the Trails Office webpage hosted at <https://fairbanksak.myrec.com>.





Proposed Trail Corridors


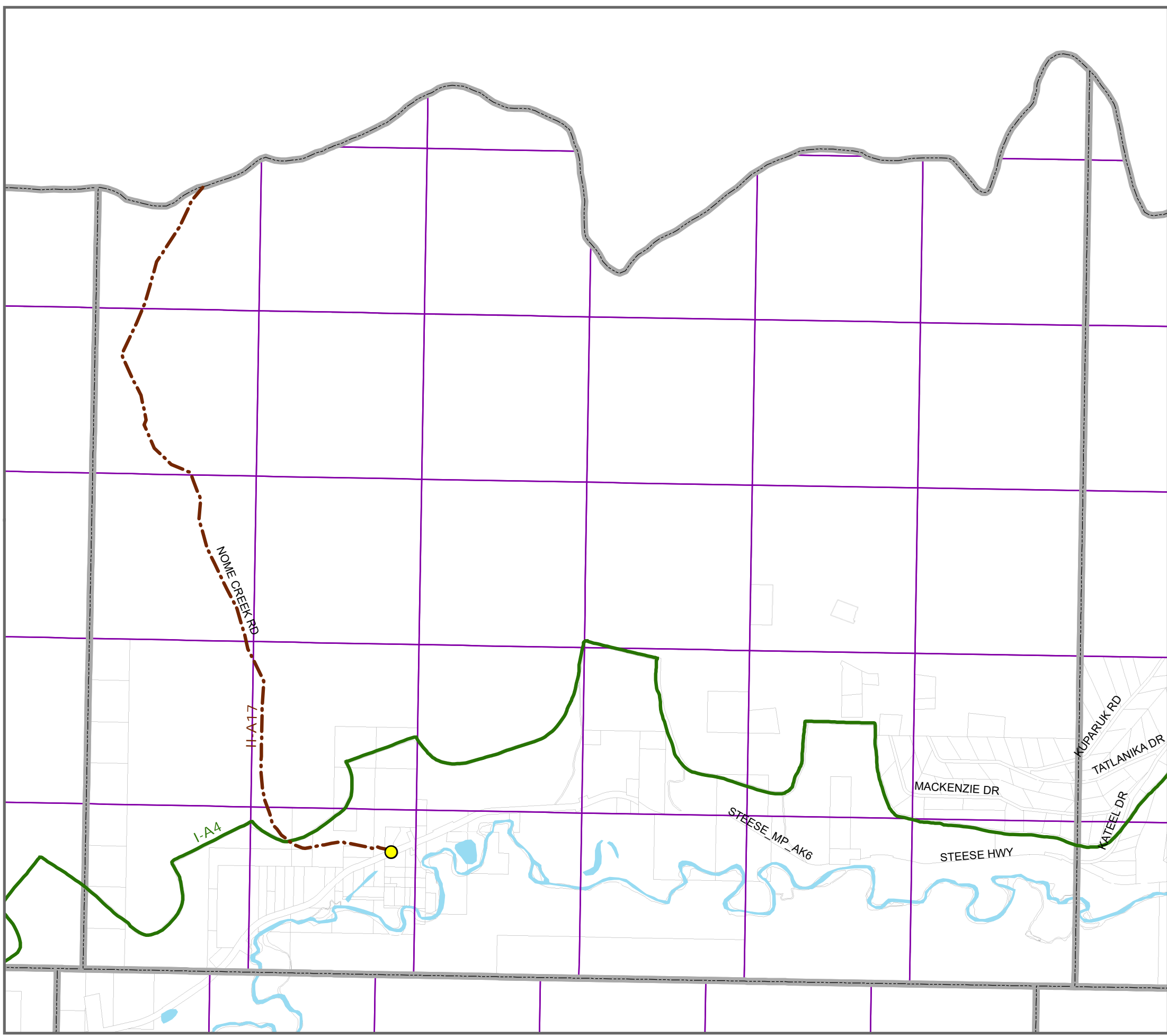

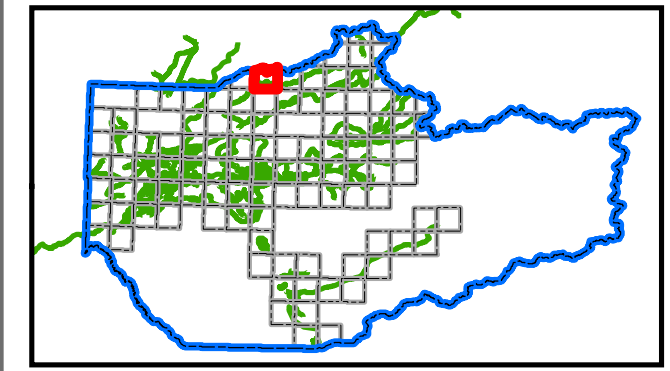
(Use Designation, Constructed Status)

- Multi-Use/Motorized Year-Round, Existing
- Multi-Use/Motorized Year-Round, Proposed
- Non-Motorized, Existing
- Non-Motorized, Proposed
- Seasonal Motorized (Winter), Existing
- Seasonal Motorized (Winter), Proposed
- Trailhead Location - Proposed
- Townships
- Sections
- Fairbanks North Star Borough Park Facility
- Parcel Boundaries

Trail Label Identifications (e.g. "I-B8") correspond to trails named in the Trail Recommendations section of the Trails Plan.

IMPORTANT: The prefix "I" and "II" signify the status of public access. Trails with the prefix "I" DO NOT HAVE COMPLETE PUBLIC ACCESS. Trails with the prefix "II" have formalized public access by land ownership or other recorded public reservation.

This map identifies the Fairbanks North Star Borough's (FNSB) planned trail system and depicts existing trails owned, managed, or maintained by the FNSB as well as aspirational trails which may not yet be constructed or for which there may not yet be legal public access. Trails, or sections of trail, are shown regardless of construction status and availability of public access. The maps and data provided are not intended for use as navigational tools and may contain errors, omissions, or outdated information. The maps and data are made available on the condition that users agree that the FNSB will not be held liable for any loss, injury, or damage of any kind, whether direct or indirect, resulting from any errors or omissions in the maps or data or from use of the information on these maps. Users are solely responsible for using their own judgment in interpreting and utilizing this information and are cautioned against entering private property without permission of the landowner. For a list of existing Borough trails for which there is legal public access, please visit the Trails Office webpage hosted at <https://fairbanksak.myrec.com>.





Proposed Trail Corridors

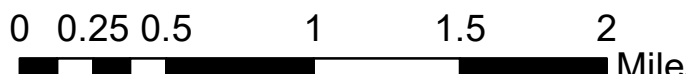
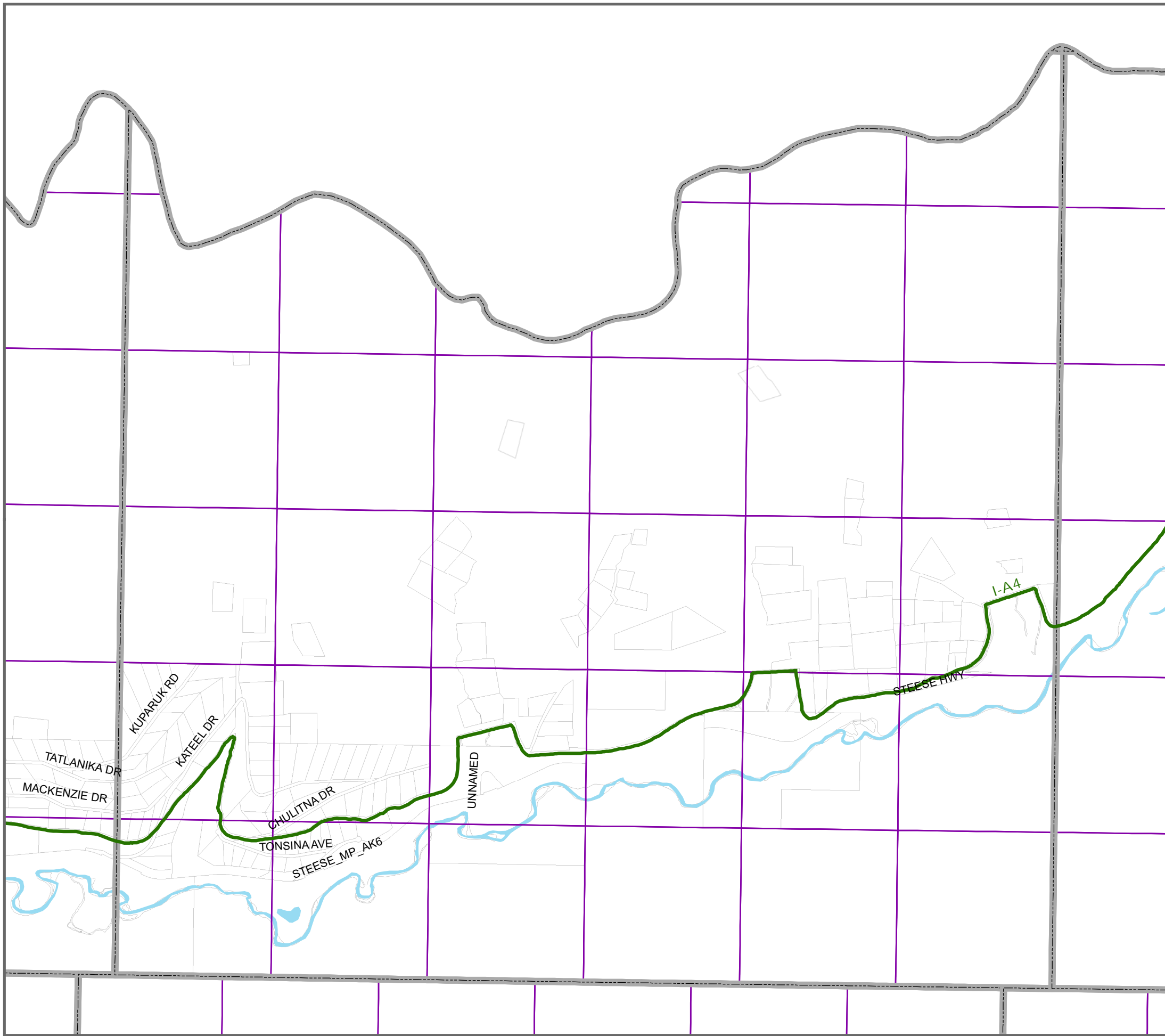

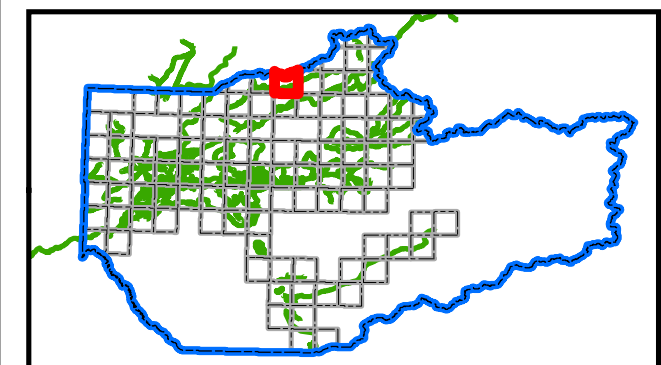
(Use Designation, Constructed Status)

- Multi-Use/Motorized Year-Round, Existing
- Multi-Use/Motorized Year-Round, Proposed
- Non-Motorized, Existing
- Non-Motorized, Proposed
- Seasonal Motorized (Winter), Existing
- Seasonal Motorized (Winter), Proposed
- Trailhead Location - Proposed
- Townships
- Sections
- Fairbanks North Star Borough Park Facility
- Parcel Boundaries

Trail Label Identifications (e.g. "I-B8") correspond to trails named in the Trail Recommendations section of the Trails Plan.

IMPORTANT: The prefix "I" and "II" signify the status of public access. Trails with the prefix "I" DO NOT HAVE COMPLETE PUBLIC ACCESS. Trails with the prefix "II" have formalized public access by land ownership or other recorded public reservation.

This map identifies the Fairbanks North Star Borough's (FNSB) planned trail system and depicts existing trails owned, managed, or maintained by the FNSB as well as aspirational trails which may not yet be constructed or for which there may not yet be legal public access. Trails, or sections of trail, are shown regardless of construction status and availability of public access. The maps and data provided are not intended for use as navigational tools and may contain errors, omissions, or outdated information. The maps and data are made available on the condition that users agree that the FNSB will not be held liable for any loss, injury, or damage of any kind, whether direct or indirect, resulting from any errors or omissions in the maps or data or from use of the information on these maps. Users are solely responsible for using their own judgment in interpreting and utilizing this information and are cautioned against entering private property without permission of the landowner. For a list of existing Borough trails for which there is legal public access, please visit the Trails Office webpage hosted at <https://fairbanksak.myrec.com>.





Proposed Trail Corridors

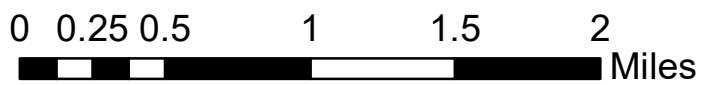
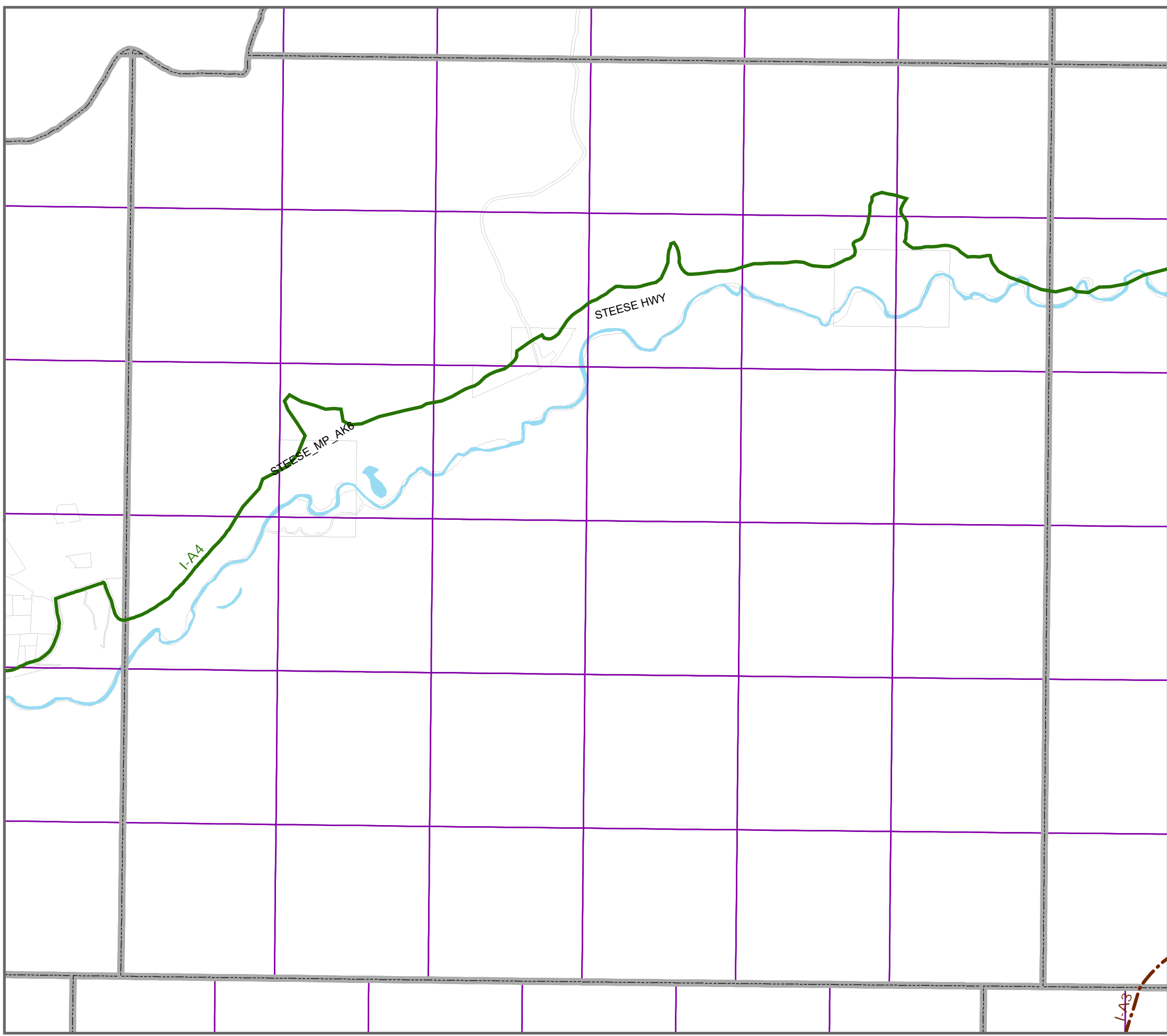

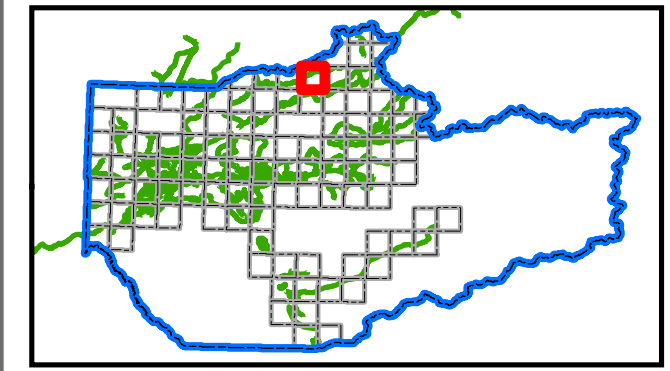
(Use Designation, Constructed Status)

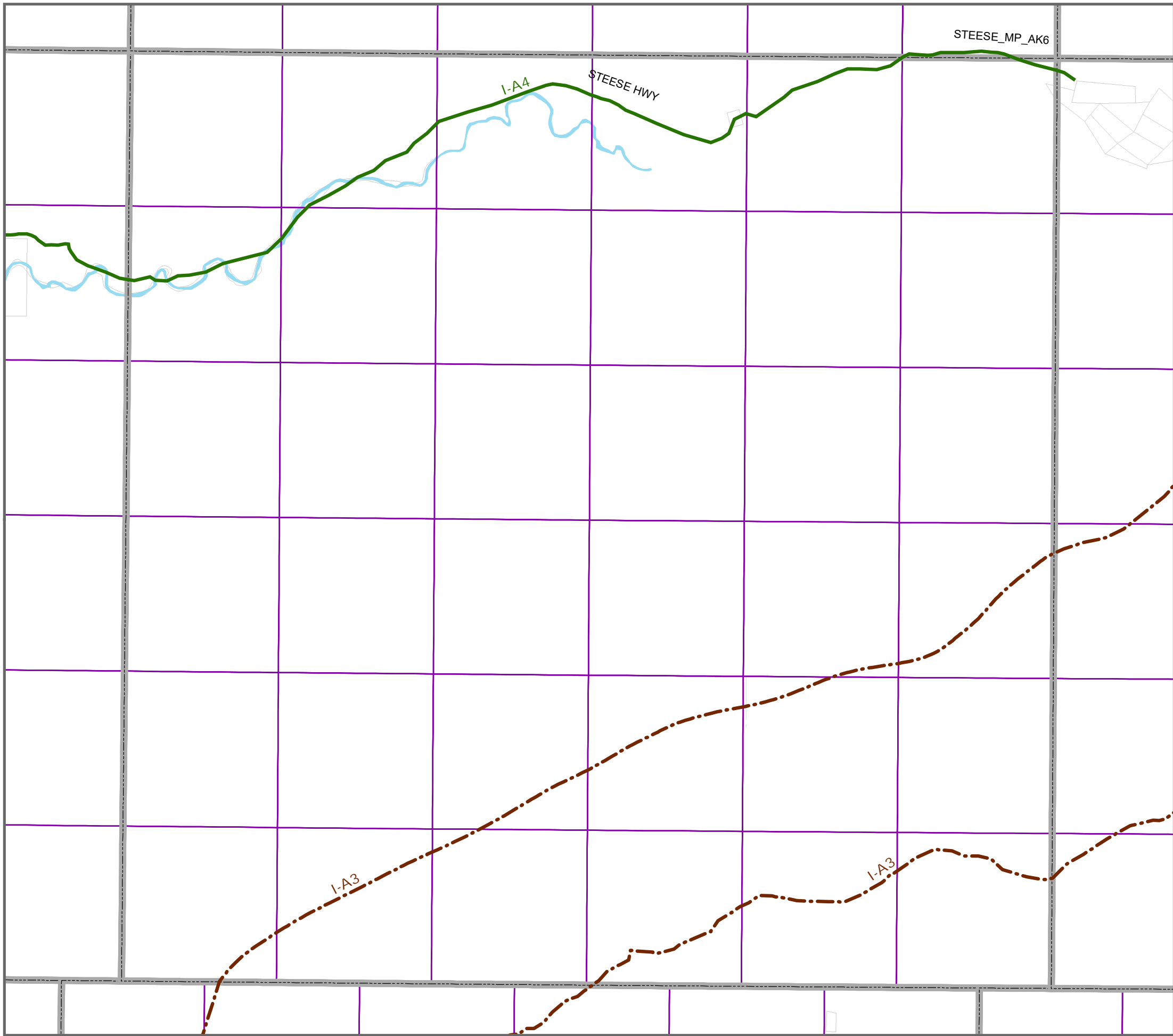
- Multi-Use/Motorized Year-Round, Existing
- Multi-Use/Motorized Year-Round, Proposed
- Non-Motorized, Existing
- Non-Motorized, Proposed
- Seasonal Motorized (Winter), Existing
- Seasonal Motorized (Winter), Proposed
- Trailhead Location - Proposed
- Townships
- Sections
- Fairbanks North Star Borough Park Facility
- Parcel Boundaries

Trail Label Identifications (e.g. "I-B8") correspond to trails named in the Trail Recommendations section of the Trails Plan.

IMPORTANT: The prefix "I" and "II" signify the status of public access. Trails with the prefix "I" DO NOT HAVE COMPLETE PUBLIC ACCESS. Trails with the prefix "II" have formalized public access by land ownership or other recorded public reservation.

This map identifies the Fairbanks North Star Borough's (FNSB) planned trail system and depicts existing trails owned, managed, or maintained by the FNSB as well as aspirational trails which may not yet be constructed or for which there may not yet be legal public access. Trails, or sections of trail, are shown regardless of construction status and availability of public access. The maps and data provided are not intended for use as navigational tools and may contain errors, omissions, or outdated information. The maps and data are made available on the condition that users agree that the FNSB will not be held liable for any loss, injury, or damage of any kind, whether direct or indirect, resulting from any errors or omissions in the maps or data or from use of the information on these maps. Users are solely responsible for using their own judgment in interpreting and utilizing this information and are cautioned against entering private property without permission of the landowner. For a list of existing Borough trails for which there is legal public access, please visit the Trails Office webpage hosted at <https://fairbanksak.myrec.com>.






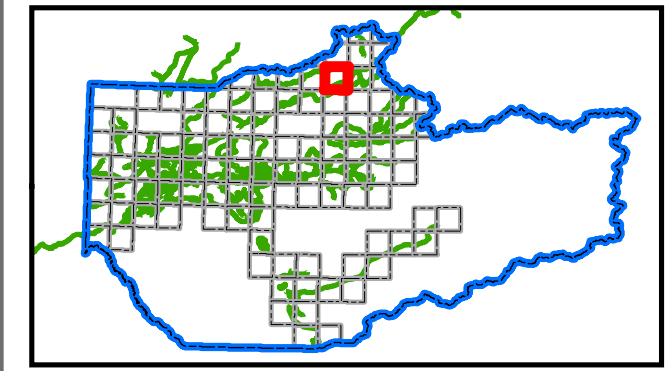
- ### Proposed Trail Corridors
- (Use Designation, Constructed Status)
- - - Multi-Use/Motorized Year-Round, Existing
 - · - · - Multi-Use/Motorized Year-Round, Proposed
 - Non-Motorized, Existing
 - - - Non-Motorized, Proposed
 - · — · — Seasonal Motorized (Winter), Existing
 - · - · - Seasonal Motorized (Winter), Proposed
 - Trailhead Location - Proposed
 - Townships
 - Sections
 - Fairbanks North Star Borough Park Facility
 - Parcel Boundaries

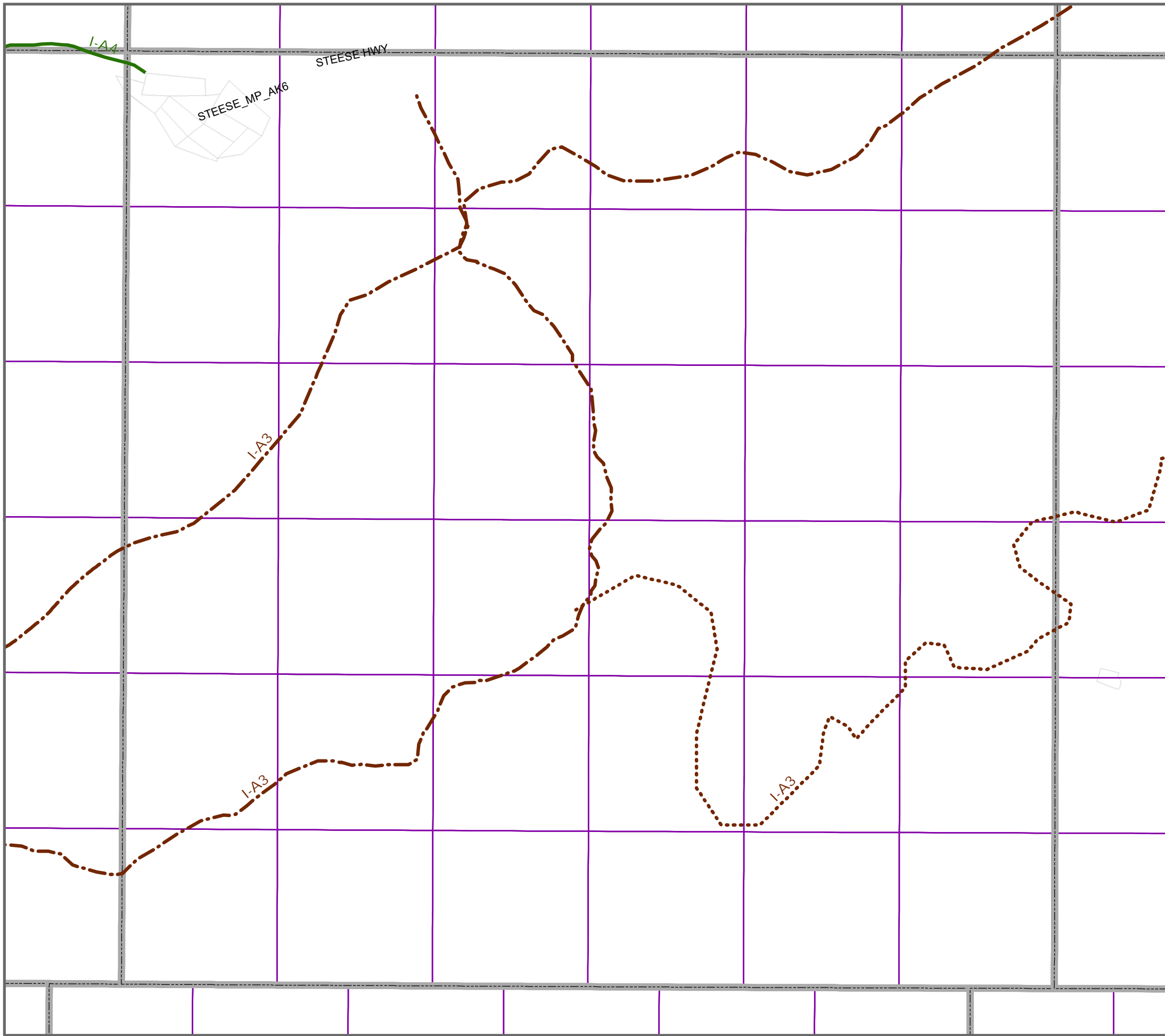


Trail Label Identifications (e.g. "I-B8") correspond to trails named in the Trail Recommendations section of the Trails Plan.

IMPORTANT: The prefix "I" and "II" signify the status of public access. Trails with the prefix "I" DO NOT HAVE COMPLETE PUBLIC ACCESS. Trails with the prefix "II" have formalized public access by land ownership or other recorded public reservation.

This map identifies the Fairbanks North Star Borough's (FNSB) planned trail system and depicts existing trails owned, managed, or maintained by the FNSB as well as aspirational trails which may not yet be constructed or for which there may not yet be legal public access. Trails, or sections of trail, are shown regardless of construction status and availability of public access. The maps and data provided are not intended for use as navigational tools and may contain errors, omissions, or outdated information. The maps and data are made available on the condition that users agree that the FNSB will not be held liable for any loss, injury, or damage of any kind, whether direct or indirect, resulting from any errors or omissions in the maps or data or from use of the information on these maps. Users are solely responsible for using their own judgment in interpreting and utilizing this information and are cautioned against entering private property without permission of the landowner. For a list of existing Borough trails for which there is legal public access, please visit the Trails Office webpage hosted at <https://fairbanksak.myrec.com>.





Proposed Trail Corridors

(Use Designation, Constructed Status)


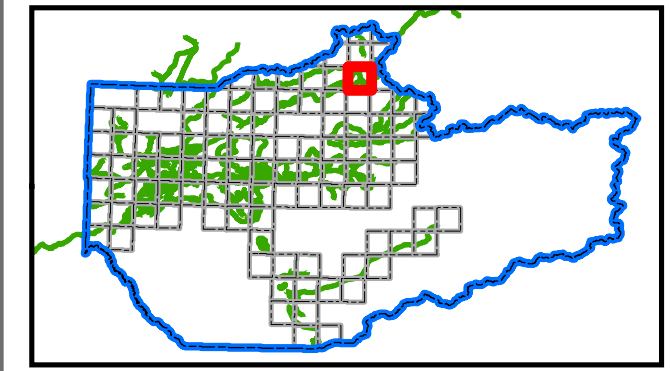
- Multi-Use/Motorized Year-Round, Existing
- Multi-Use/Motorized Year-Round, Proposed
- Non-Motorized, Existing
- Non-Motorized, Proposed
- Seasonal Motorized (Winter), Existing
- Seasonal Motorized (Winter), Proposed
- Trailhead Location - Proposed
- Townships
- Sections
- Fairbanks North Star Borough Park Facility
- Parcel Boundaries

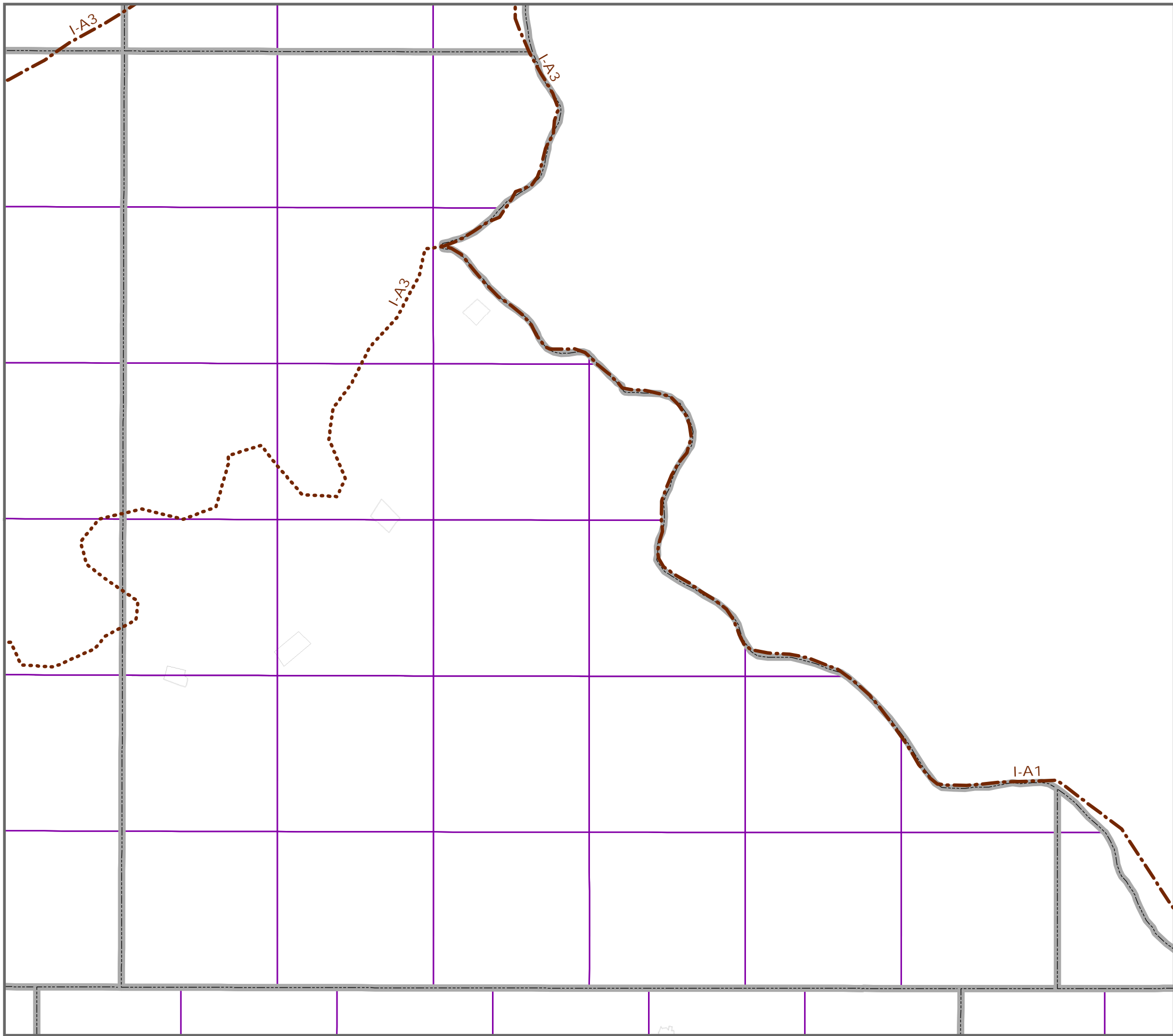


Trail Label Identifications (e.g. "I-B8") correspond to trails named in the Trail Recommendations section of the Trails Plan.

IMPORTANT: The prefix "I" and "II" signify the status of public access. Trails with the prefix "I" DO NOT HAVE COMPLETE PUBLIC ACCESS. Trails with the prefix "II" have formalized public access by land ownership or other recorded public reservation.

This map identifies the Fairbanks North Star Borough's (FNSB) planned trail system and depicts existing trails owned, managed, or maintained by the FNSB as well as aspirational trails which may not yet be constructed or for which there may not yet be legal public access. Trails, or sections of trail, are shown regardless of construction status and availability of public access. The maps and data provided are not intended for use as navigational tools and may contain errors, omissions, or outdated information. The maps and data are made available on the condition that users agree that the FNSB will not be held liable for any loss, injury, or damage of any kind, whether direct or indirect, resulting from any errors or omissions in the maps or data or from use of the information on these maps. Users are solely responsible for using their own judgment in interpreting and utilizing this information and are cautioned against entering private property without permission of the landowner. For a list of existing Borough trails for which there is legal public access, please visit the Trails Office webpage hosted at <https://fairbanksak.myrec.com>.





Proposed Trail Corridors

(Use Designation, Constructed Status)


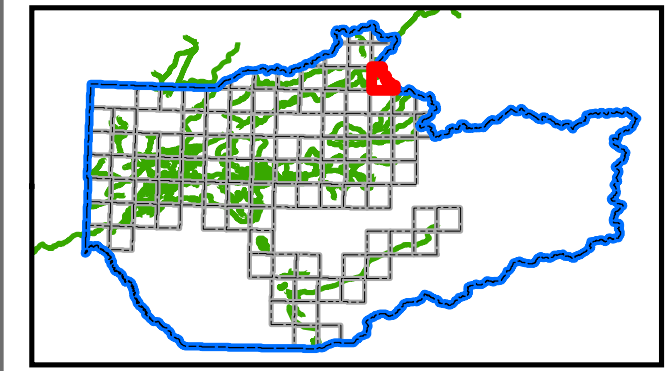
- Multi-Use/Motorized Year-Round, Existing
- Multi-Use/Motorized Year-Round, Proposed
- Non-Motorized, Existing
- Non-Motorized, Proposed
- Seasonal Motorized (Winter), Existing
- Seasonal Motorized (Winter), Proposed
- Trailhead Location - Proposed
- Townships
- Sections
- Fairbanks North Star Borough Park Facility
- Parcel Boundaries



Trail Label Identifications (e.g. "I-B8") correspond to trails named in the Trail Recommendations section of the Trails Plan.

IMPORTANT: The prefix "I" and "II" signify the status of public access. Trails with the prefix "I" DO NOT HAVE COMPLETE PUBLIC ACCESS. Trails with the prefix "II" have formalized public access by land ownership or other recorded public reservation.

This map identifies the Fairbanks North Star Borough's (FNSB) planned trail system and depicts existing trails owned, managed, or maintained by the FNSB as well as aspirational trails which may not yet be constructed or for which there may not yet be legal public access. Trails, or sections of trail, are shown regardless of construction status and availability of public access. The maps and data provided are not intended for use as navigational tools and may contain errors, omissions, or outdated information. The maps and data are made available on the condition that users agree that the FNSB will not be held liable for any loss, injury, or damage of any kind, whether direct or indirect, resulting from any errors or omissions in the maps or data or from use of the information on these maps. Users are solely responsible for using their own judgment in interpreting and utilizing this information and are cautioned against entering private property without permission of the landowner. For a list of existing Borough trails for which there is legal public access, please visit the Trails Office webpage hosted at <https://fairbanksak.myrec.com>.





Proposed Trail Corridors

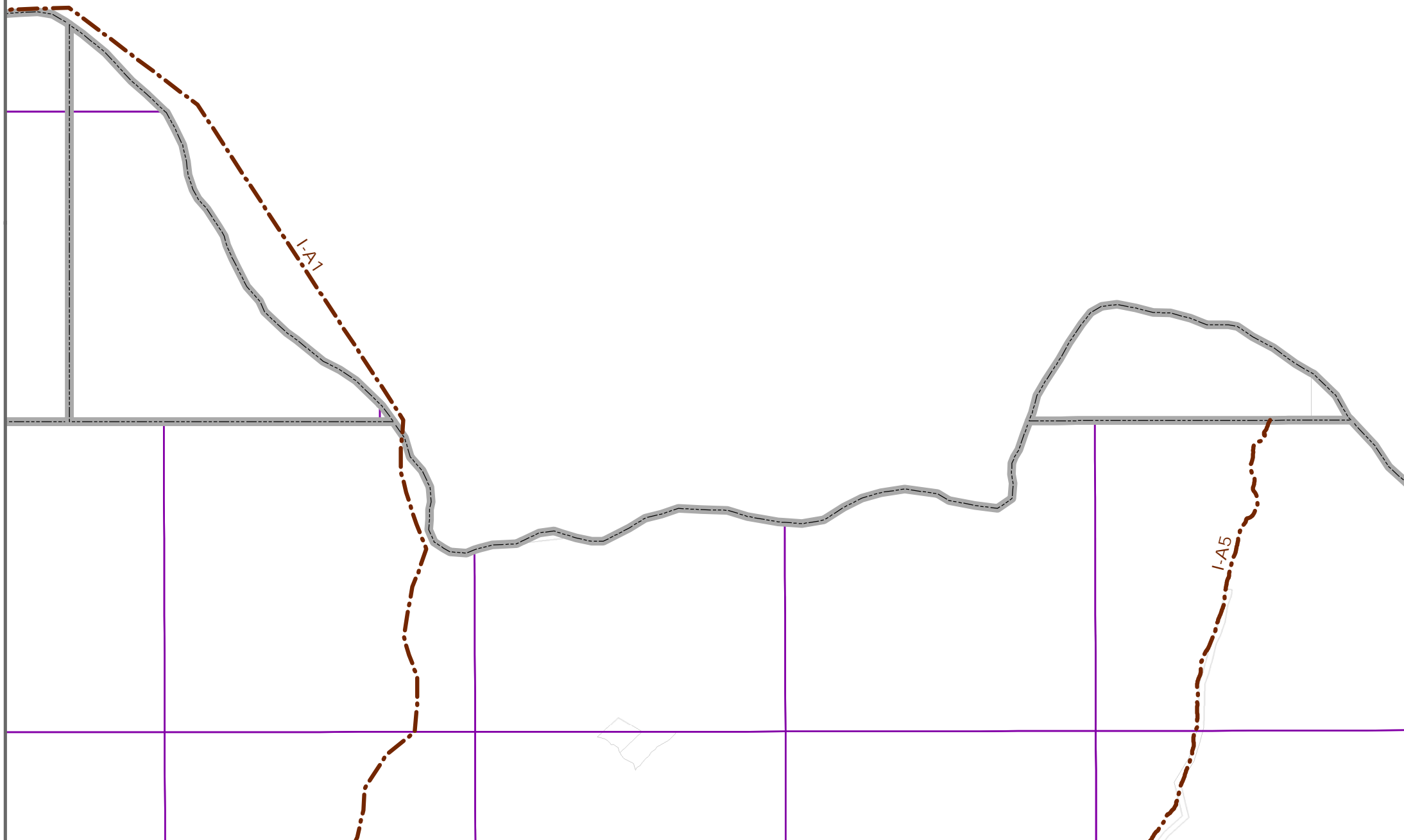

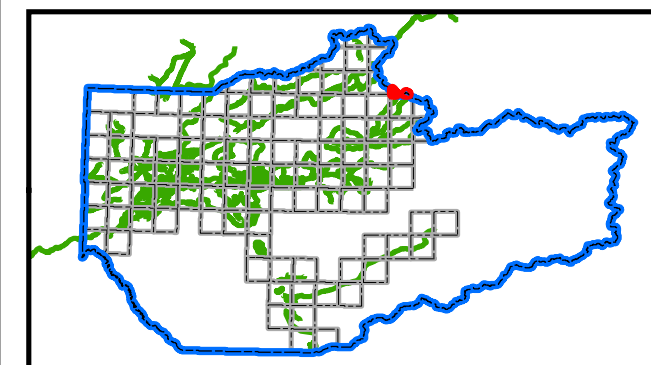
(Use Designation, Constructed Status)

- Multi-Use/Motorized Year-Round, Existing
- Multi-Use/Motorized Year-Round, Proposed
- Non-Motorized, Existing
- Non-Motorized, Proposed
- Seasonal Motorized (Winter), Existing
- Seasonal Motorized (Winter), Proposed
- Trailhead Location - Proposed
- Townships
- Sections
- Fairbanks North Star Borough Park Facility
- Parcel Boundaries

Trail Label Identifications (e.g. "I-B8") correspond to trails named in the Trail Recommendations section of the Trails Plan.

IMPORTANT: The prefix "I" and "II" signify the status of public access. Trails with the prefix "I" DO NOT HAVE COMPLETE PUBLIC ACCESS. Trails with the prefix "II" have formalized public access by land ownership or other recorded public reservation.

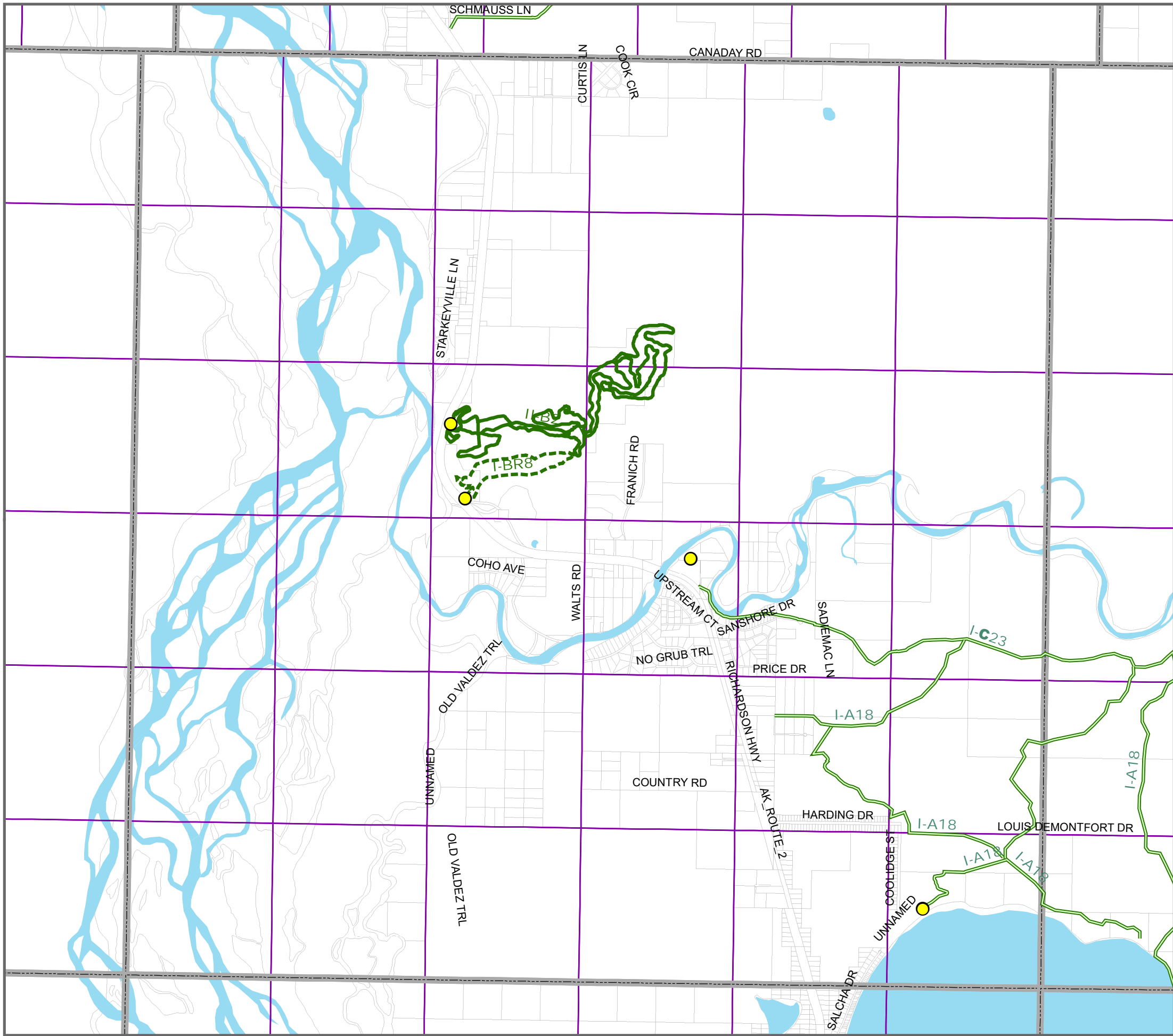
This map identifies the Fairbanks North Star Borough's (FNSB) planned trail system and depicts existing trails owned, managed, or maintained by the FNSB as well as aspirational trails which may not yet be constructed or for which there may not yet be legal public access. Trails, or sections of trail, are shown regardless of construction status and availability of public access. The maps and data provided are not intended for use as navigational tools and may contain errors, omissions, or outdated information. The maps and data are made available on the condition that users agree that the FNSB will not be held liable for any loss, injury, or damage of any kind, whether direct or indirect, resulting from any errors or omissions in the maps or data or from use of the information on these maps. Users are solely responsible for using their own judgment in interpreting and utilizing this information and are cautioned against entering private property without permission of the landowner. For a list of existing Borough trails for which there is legal public access, please visit the Trails Office webpage hosted at <https://fairbanksak.myrec.com>.



0 0.15 0.3 0.6 0.9 1.2 Miles












MAPS FOR PLANNING AND DOCUMENTATION ONLY,
 NOT FOR RECREATIONAL OR NAVIGATIONAL PURPOSES 170

05N09E



Proposed Trail Corridors


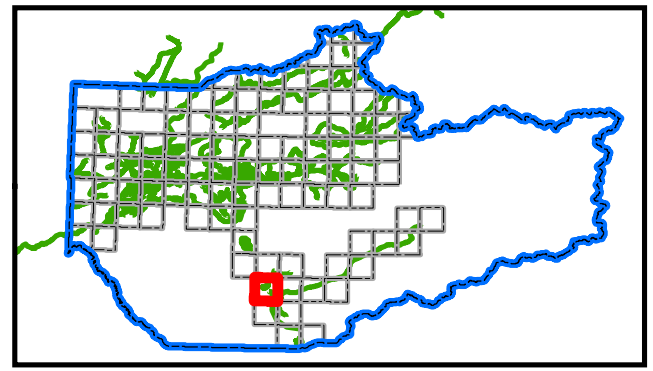
(Use Designation, Constructed Status)

-  Multi-Use/Motorized Year-Round, Existing
-  Multi-Use/Motorized Year-Round, Proposed
-  Non-Motorized, Existing
-  Non-Motorized, Proposed
-  Seasonal Motorized (Winter), Existing
-  Seasonal Motorized (Winter), Proposed
-  Trailhead Location - Proposed
-  Townships
-  Sections
-  Fairbanks North Star Borough Park Facility
-  Parcel Boundaries

Trail Label Identifications (e.g. "I-B8") correspond to trails named in the Trail Recommendations section of the Trails Plan.

IMPORTANT: The prefix "I" and "II" signify the status of public access. Trails with the prefix "I" DO NOT HAVE COMPLETE PUBLIC ACCESS. Trails with the prefix "II" have formalized public access by land ownership or other recorded public reservation.








This map identifies the Fairbanks North Star Borough's (FNSB) planned trail system and depicts existing trails owned, managed, or maintained by the FNSB as well as aspirational trails which may not yet be constructed or for which there may not yet be legal public access. Trails, or sections of trail, are shown regardless of construction status and availability of public access. The maps and data provided are not intended for use as navigational tools and may contain errors, omissions, or outdated information. The maps and data are made available on the condition that users agree that the FNSB will not be held liable for any loss, injury, or damage of any kind, whether direct or indirect, resulting from any errors or omissions in the maps or data or from use of the information on these maps. Users are solely responsible for using their own judgment in interpreting and utilizing this information and are cautioned against entering private property without permission of the landowner. For a list of existing Borough trails for which there is legal public access, please visit the Trails Office webpage hosted at <https://fairbanksak.myrec.com>.









Proposed Trail Corridors

(Use Designation, Constructed Status)

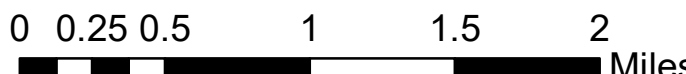
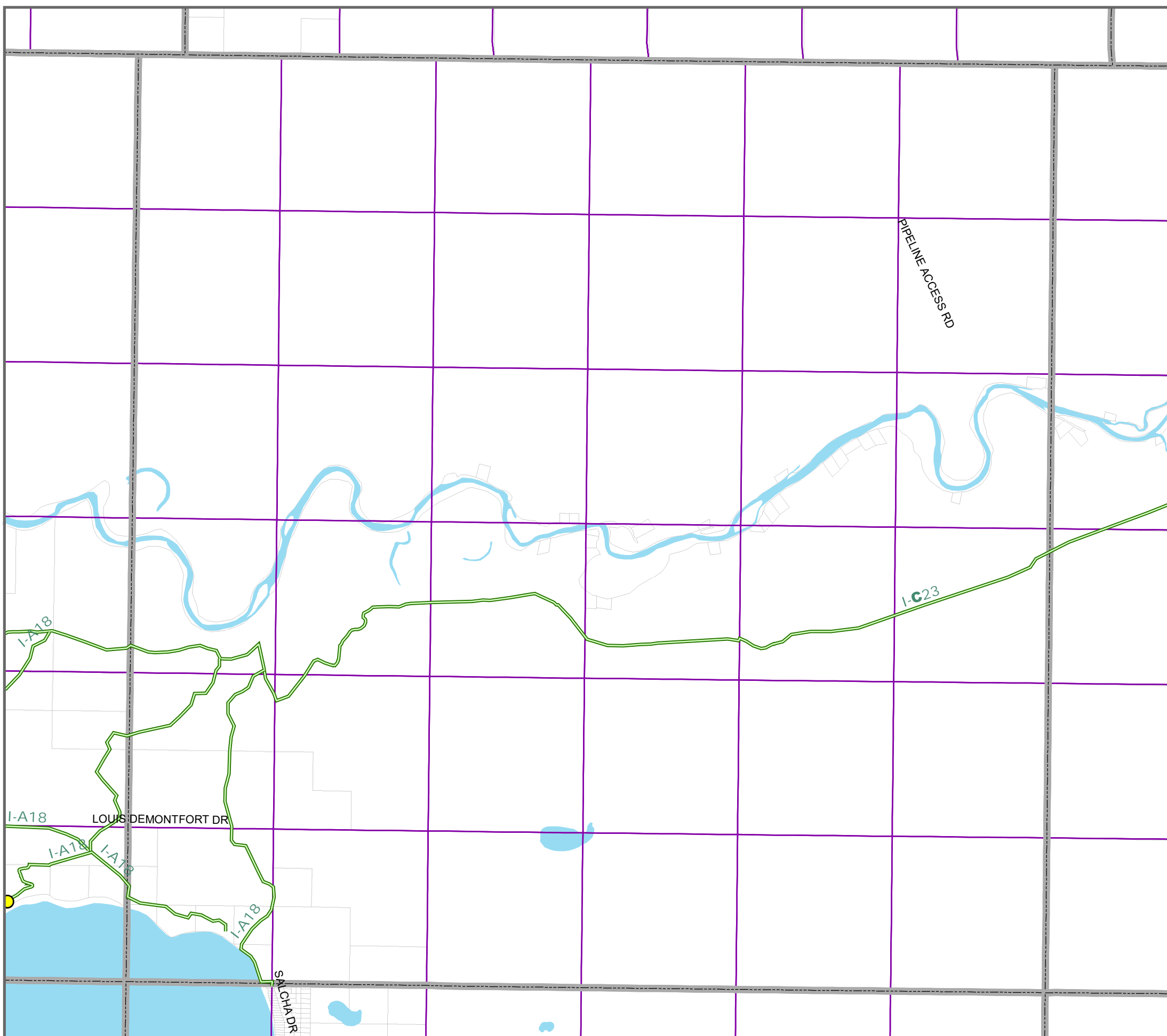
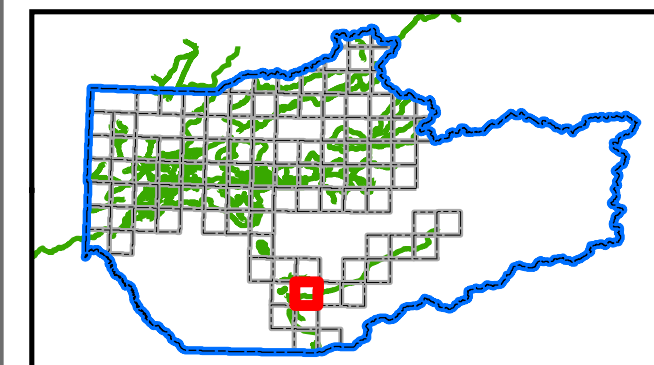
-  Multi-Use/Motorized Year-Round, Existing
-  Multi-Use/Motorized Year-Round, Proposed
-  Non-Motorized, Existing
-  Non-Motorized, Proposed
-  Seasonal Motorized (Winter), Existing
-  Seasonal Motorized (Winter), Proposed
-  Trailhead Location - Proposed

-  Townships
-  Sections
-  Fairbanks North Star Borough Park Facility
-  Parcel Boundaries

Trail Label Identifications (e.g. "I-B8") correspond to trails named in the Trail Recommendations section of the Trails Plan.

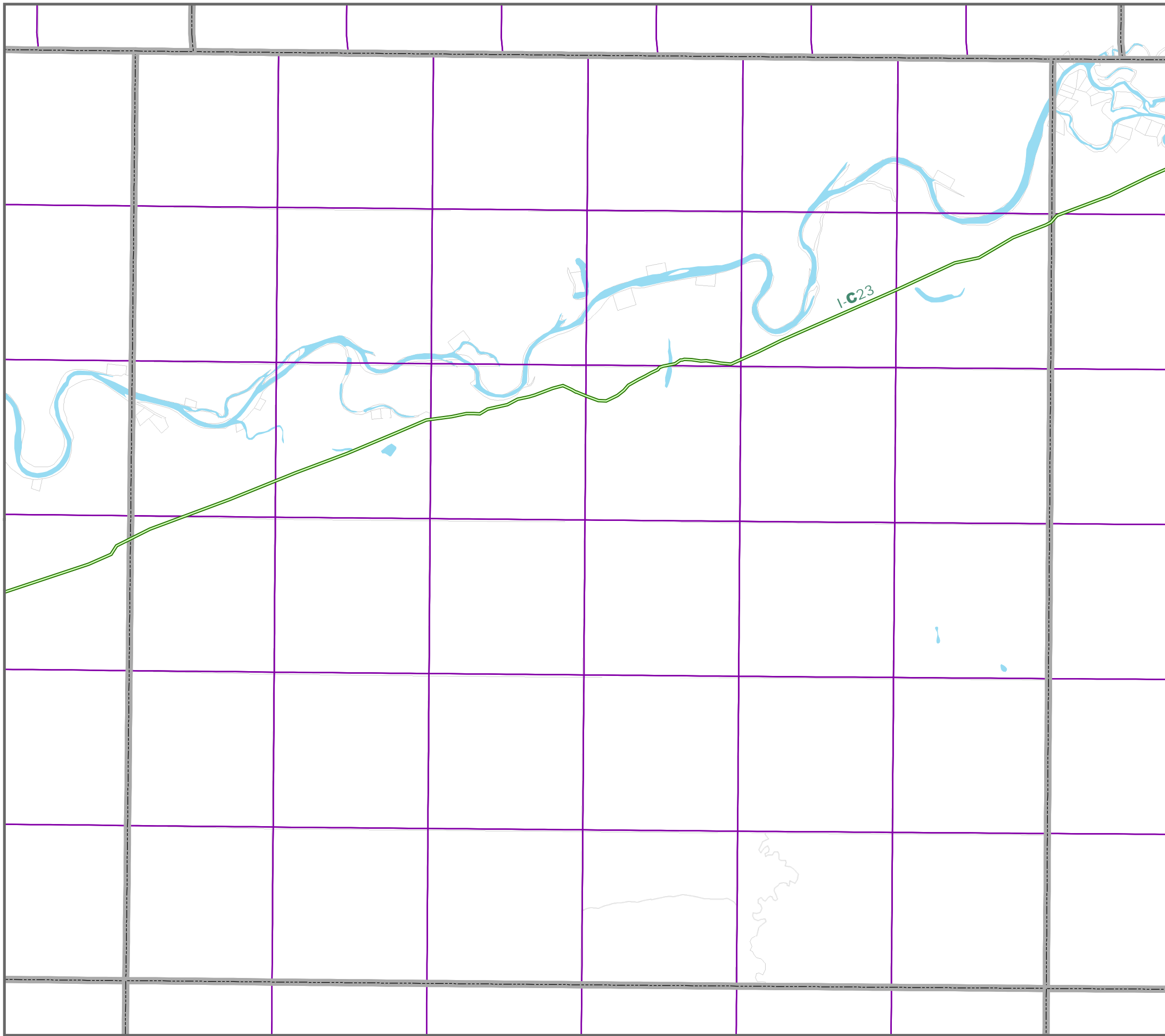
IMPORTANT: The prefix "I" and "II" signify the status of public access. Trails with the prefix "I" DO NOT HAVE COMPLETE PUBLIC ACCESS. Trails with the prefix "II" have formalized public access by land ownership or other recorded public reservation.

This map identifies the Fairbanks North Star Borough's (FNSB) planned trail system and depicts existing trails owned, managed, or maintained by the FNSB as well as aspirational trails which may not yet be constructed or for which there may not yet be legal public access. Trails, or sections of trail, are shown regardless of construction status and availability of public access. The maps and data provided are not intended for use as navigational tools and may contain errors, omissions, or outdated information. The maps and data are made available on the condition that users agree that the FNSB will not be held liable for any loss, injury, or damage of any kind, whether direct or indirect, resulting from any errors or omissions in the maps or data or from use of the information on these maps. Users are solely responsible for using their own judgment in interpreting and utilizing this information and are cautioned against entering private property without permission of the landowner. For a list of existing Borough trails for which there is legal public access, please visit the Trails Office webpage hosted at <https://fairbanksak.myrec.com>.



MAPS FOR PLANNING AND DOCUMENTATION ONLY,
NOT FOR RECREATIONAL OR NAVIGATIONAL PURPOSES 172

05S05E



Proposed Trail Corridors

(Use Designation, Constructed Status)


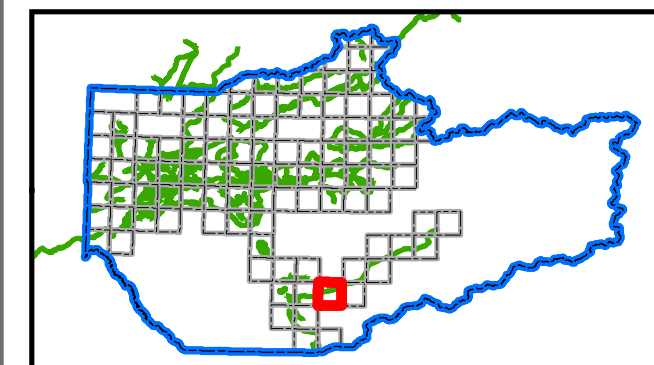
- Multi-Use/Motorized Year-Round, Existing
- Multi-Use/Motorized Year-Round, Proposed
- Non-Motorized, Existing
- Non-Motorized, Proposed
- Seasonal Motorized (Winter), Existing
- Seasonal Motorized (Winter), Proposed
- Trailhead Location - Proposed
- ▭ Townships
- ▭ Sections
- ▭ Fairbanks North Star Borough Park Facility
- ▭ Parcel Boundaries

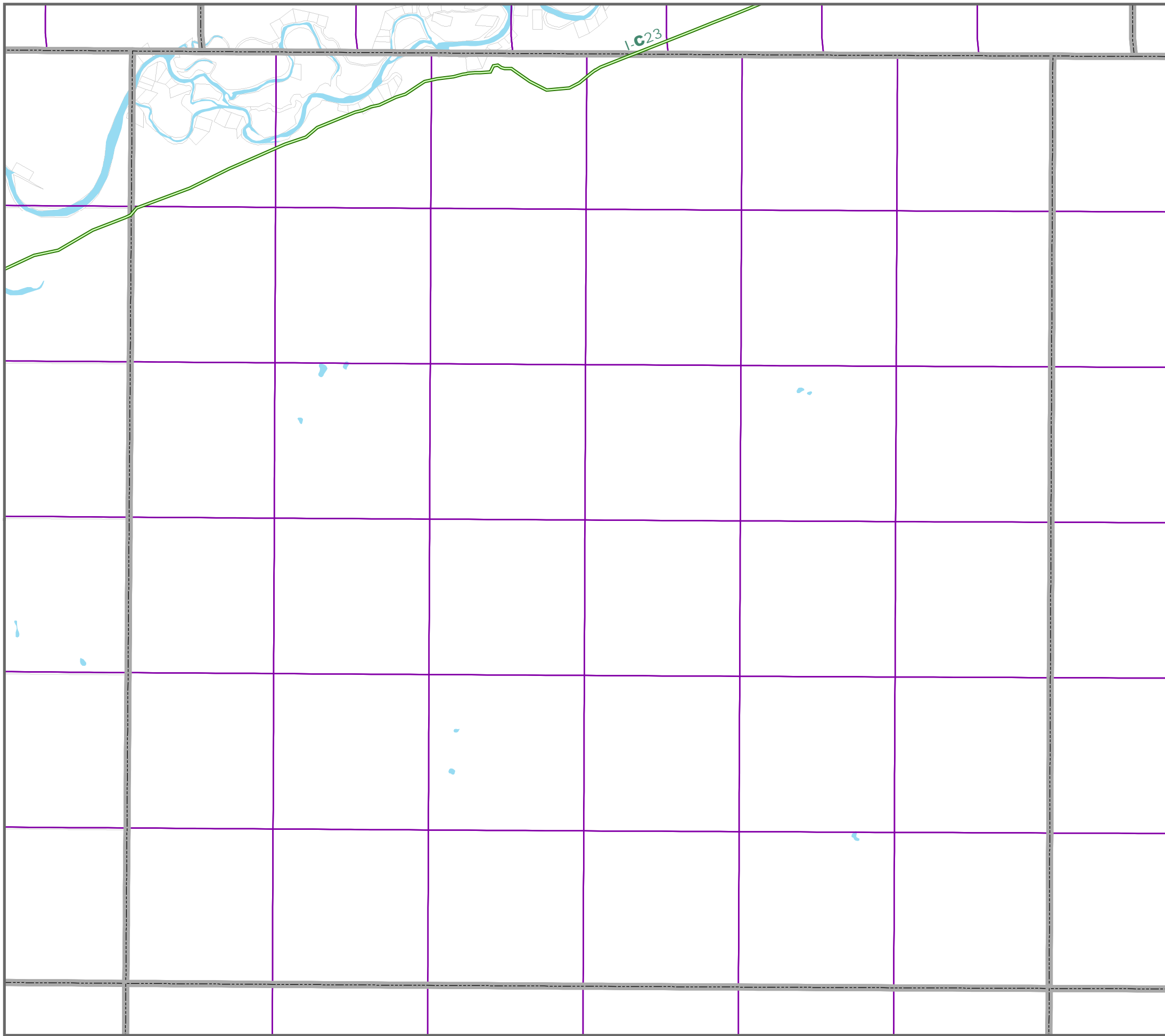


Trail Label Identifications (e.g. "I-B8") correspond to trails named in the Trail Recommendations section of the Trails Plan.

IMPORTANT: The prefix "I" and "II" signify the status of public access. Trails with the prefix "I" DO NOT HAVE COMPLETE PUBLIC ACCESS. Trails with the prefix "II" have formalized public access by land ownership or other recorded public reservation.

This map identifies the Fairbanks North Star Borough's (FNSB) planned trail system and depicts existing trails owned, managed, or maintained by the FNSB as well as aspirational trails which may not yet be constructed or for which there may not yet be legal public access. Trails, or sections of trail, are shown regardless of construction status and availability of public access. The maps and data provided are not intended for use as navigational tools and may contain errors, omissions, or outdated information. The maps and data are made available on the condition that users agree that the FNSB will not be held liable for any loss, injury, or damage of any kind, whether direct or indirect, resulting from any errors or omissions in the maps or data or from use of the information on these maps. Users are solely responsible for using their own judgment in interpreting and utilizing this information and are cautioned against entering private property without permission of the landowner. For a list of existing Borough trails for which there is legal public access, please visit the Trails Office webpage hosted at <https://fairbanksak.myrec.com>.





Proposed Trail Corridors

(Use Designation, Constructed Status)

- Multi-Use/Motorized Year-Round, Existing
- Multi-Use/Motorized Year-Round, Proposed
- Non-Motorized, Existing
- Non-Motorized, Proposed
- Seasonal Motorized (Winter), Existing
- Seasonal Motorized (Winter), Proposed
- Trailhead Location - Proposed


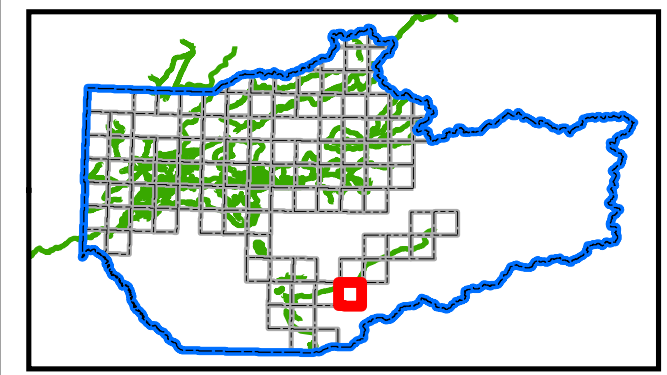
- ▭ Townships
- ▭ Sections
- ▭ Fairbanks North Star Borough Park Facility
- ▭ Parcel Boundaries



Trail Label Identifications (e.g. "I-B8") correspond to trails named in the Trail Recommendations section of the Trails Plan.

IMPORTANT: The prefix "I" and "II" signify the status of public access. Trails with the prefix "I" DO NOT HAVE COMPLETE PUBLIC ACCESS. Trails with the prefix "II" have formalized public access by land ownership or other recorded public reservation.

This map identifies the Fairbanks North Star Borough's (FNSB) planned trail system and depicts existing trails owned, managed, or maintained by the FNSB as well as aspirational trails which may not yet be constructed or for which there may not yet be legal public access. Trails, or sections of trail, are shown regardless of construction status and availability of public access. The maps and data provided are not intended for use as navigational tools and may contain errors, omissions, or outdated information. The maps and data are made available on the condition that users agree that the FNSB will not be held liable for any loss, injury, or damage of any kind, whether direct or indirect, resulting from any errors or omissions in the maps or data or from use of the information on these maps. Users are solely responsible for using their own judgment in interpreting and utilizing this information and are cautioned against entering private property without permission of the landowner. For a list of existing Borough trails for which there is legal public access, please visit the Trails Office webpage hosted at <https://fairbanksak.myrec.com>.





Proposed Trail Corridors

(Use Designation, Constructed Status)

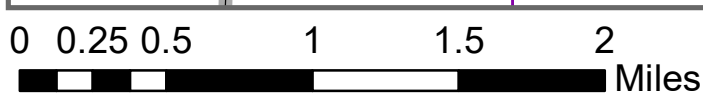
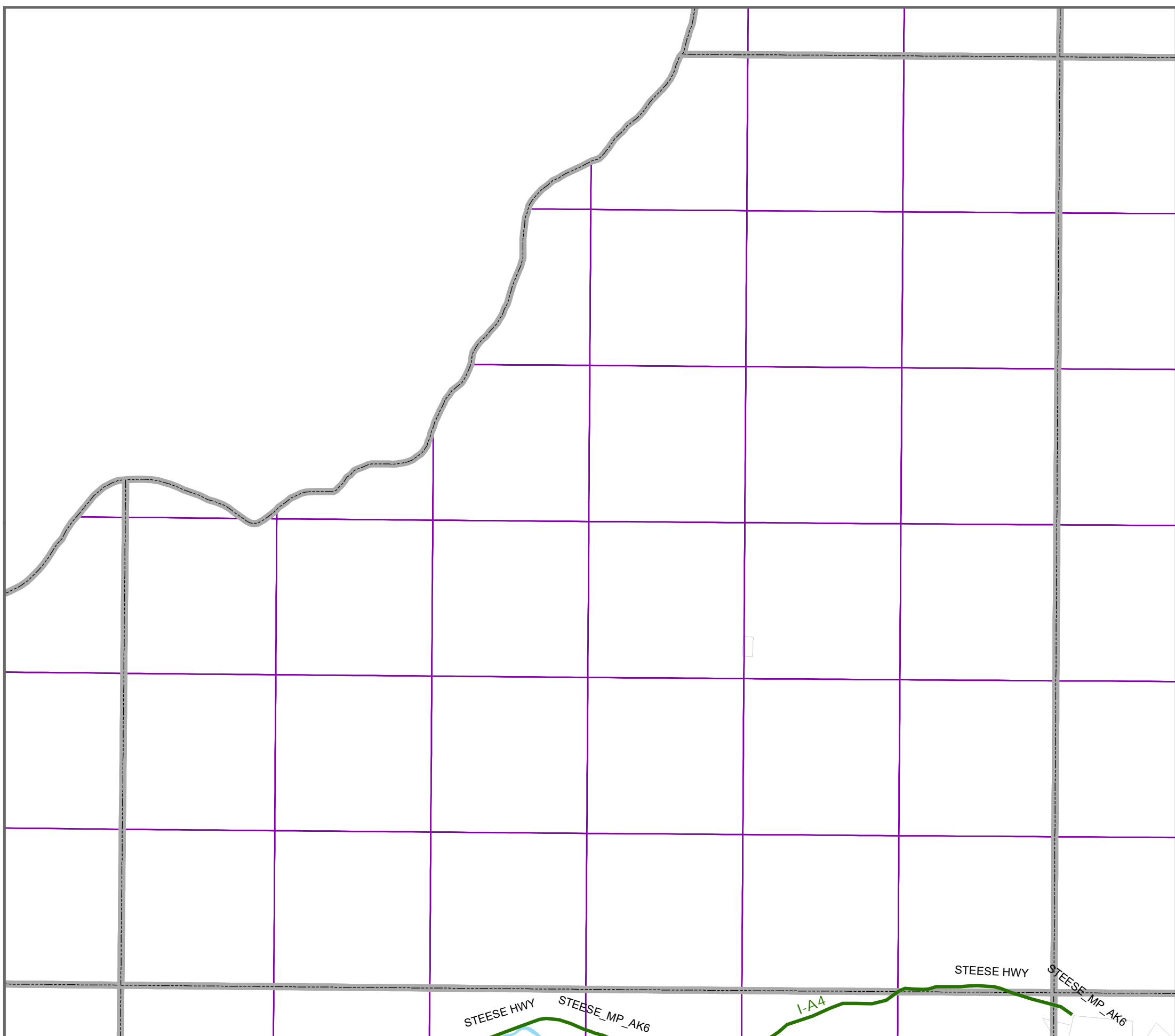

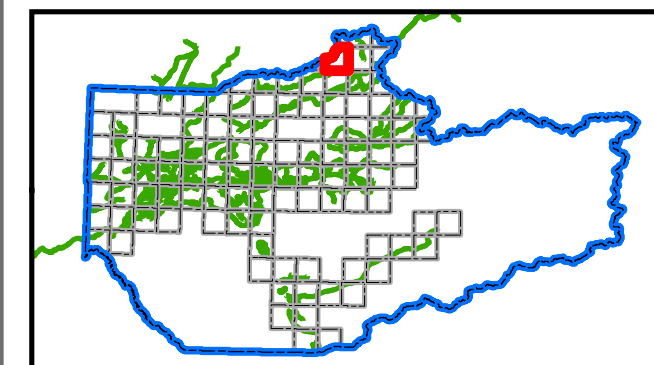
- Multi-Use/Motorized Year-Round, Existing
- Multi-Use/Motorized Year-Round, Proposed
- Non-Motorized, Existing
- Non-Motorized, Proposed
- Seasonal Motorized (Winter), Existing
- Seasonal Motorized (Winter), Proposed
- Trailhead Location - Proposed

- Townships
- Sections
- Fairbanks North Star Borough Park Facility
- Parcel Boundaries

Trail Label Identifications (e.g. "I-B8") correspond to trails named in the Trail Recommendations section of the Trails Plan.

IMPORTANT: The prefix "I" and "II" signify the status of public access. Trails with the prefix "I" DO NOT HAVE COMPLETE PUBLIC ACCESS. Trails with the prefix "II" have formalized public access by land ownership or other recorded public reservation.

This map identifies the Fairbanks North Star Borough's (FNSB) planned trail system and depicts existing trails owned, managed, or maintained by the FNSB as well as aspirational trails which may not yet be constructed or for which there may not yet be legal public access. Trails, or sections of trail, are shown regardless of construction status and availability of public access. The maps and data provided are not intended for use as navigational tools and may contain errors, omissions, or outdated information. The maps and data are made available on the condition that users agree that the FNSB will not be held liable for any loss, injury, or damage of any kind, whether direct or indirect, resulting from any errors or omissions in the maps or data or from use of the information on these maps. Users are solely responsible for using their own judgment in interpreting and utilizing this information and are cautioned against entering private property without permission of the landowner. For a list of existing Borough trails for which there is legal public access, please visit the Trails Office webpage hosted at <https://fairbanksak.myrec.com>.





Proposed Trail Corridors

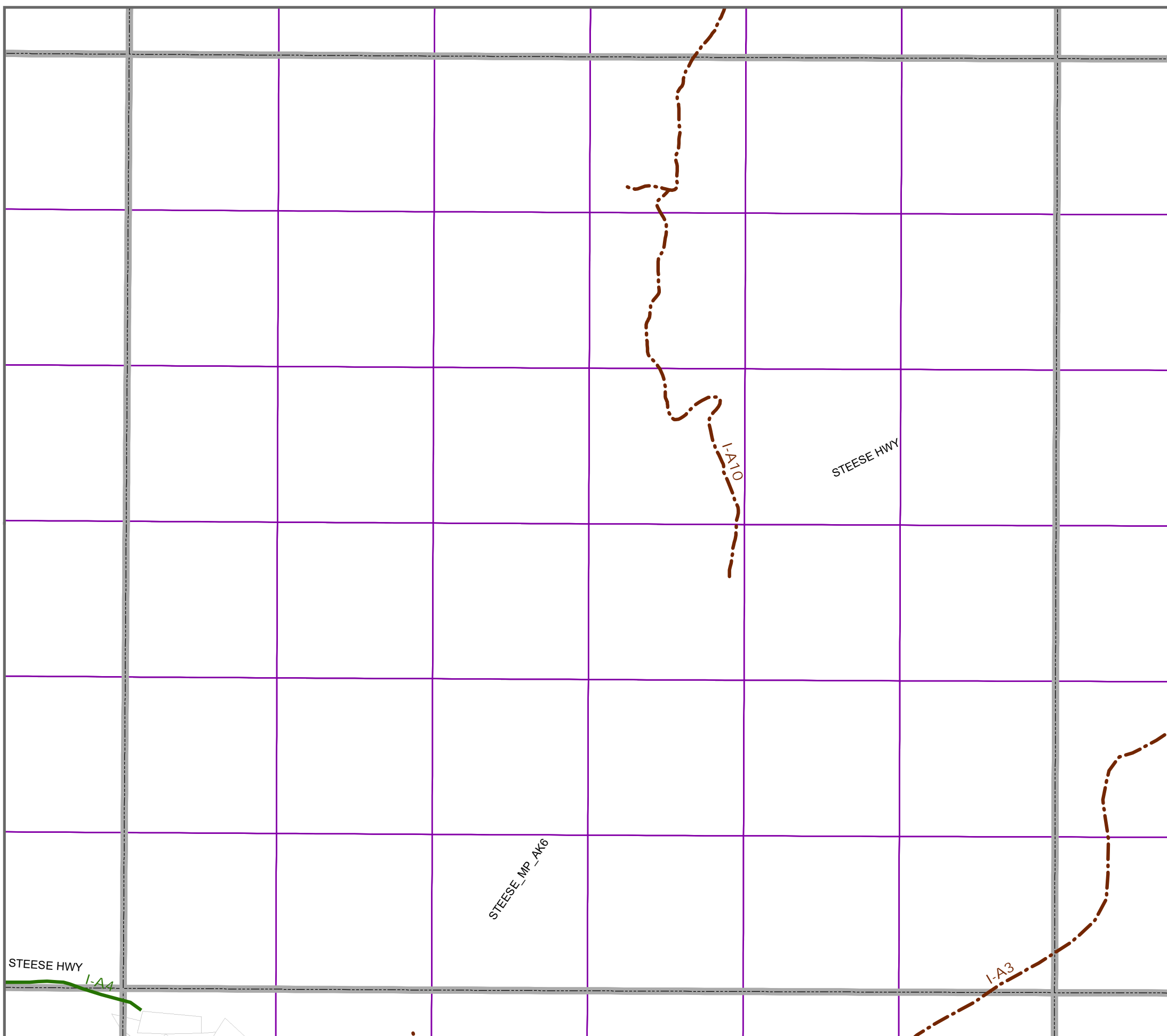

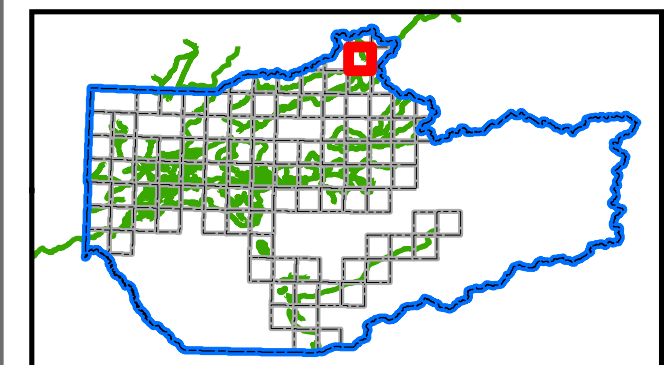
(Use Designation, Constructed Status)

- Multi-Use/Motorized Year-Round, Existing
- Multi-Use/Motorized Year-Round, Proposed
- Non-Motorized, Existing
- Non-Motorized, Proposed
- Seasonal Motorized (Winter), Existing
- Seasonal Motorized (Winter), Proposed
- Trailhead Location - Proposed
- Townships
- Sections
- Fairbanks North Star Borough Park Facility
- Parcel Boundaries

Trail Label Identifications (e.g. "I-B8") correspond to trails named in the Trail Recommendations section of the Trails Plan.

IMPORTANT: The prefix "I" and "II" signify the status of public access. Trails with the prefix "I" DO NOT HAVE COMPLETE PUBLIC ACCESS. Trails with the prefix "II" have formalized public access by land ownership or other recorded public reservation.

This map identifies the Fairbanks North Star Borough's (FNSB) planned trail system and depicts existing trails owned, managed, or maintained by the FNSB as well as aspirational trails which may not yet be constructed or for which there may not yet be legal public access. Trails, or sections of trail, are shown regardless of construction status and availability of public access. The maps and data provided are not intended for use as navigational tools and may contain errors, omissions, or outdated information. The maps and data are made available on the condition that users agree that the FNSB will not be held liable for any loss, injury, or damage of any kind, whether direct or indirect, resulting from any errors or omissions in the maps or data or from use of the information on these maps. Users are solely responsible for using their own judgment in interpreting and utilizing this information and are cautioned against entering private property without permission of the landowner. For a list of existing Borough trails for which there is legal public access, please visit the Trails Office webpage hosted at <https://fairbanksak.myrec.com>.





Proposed Trail Corridors

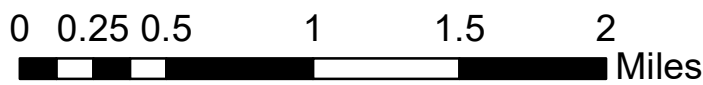
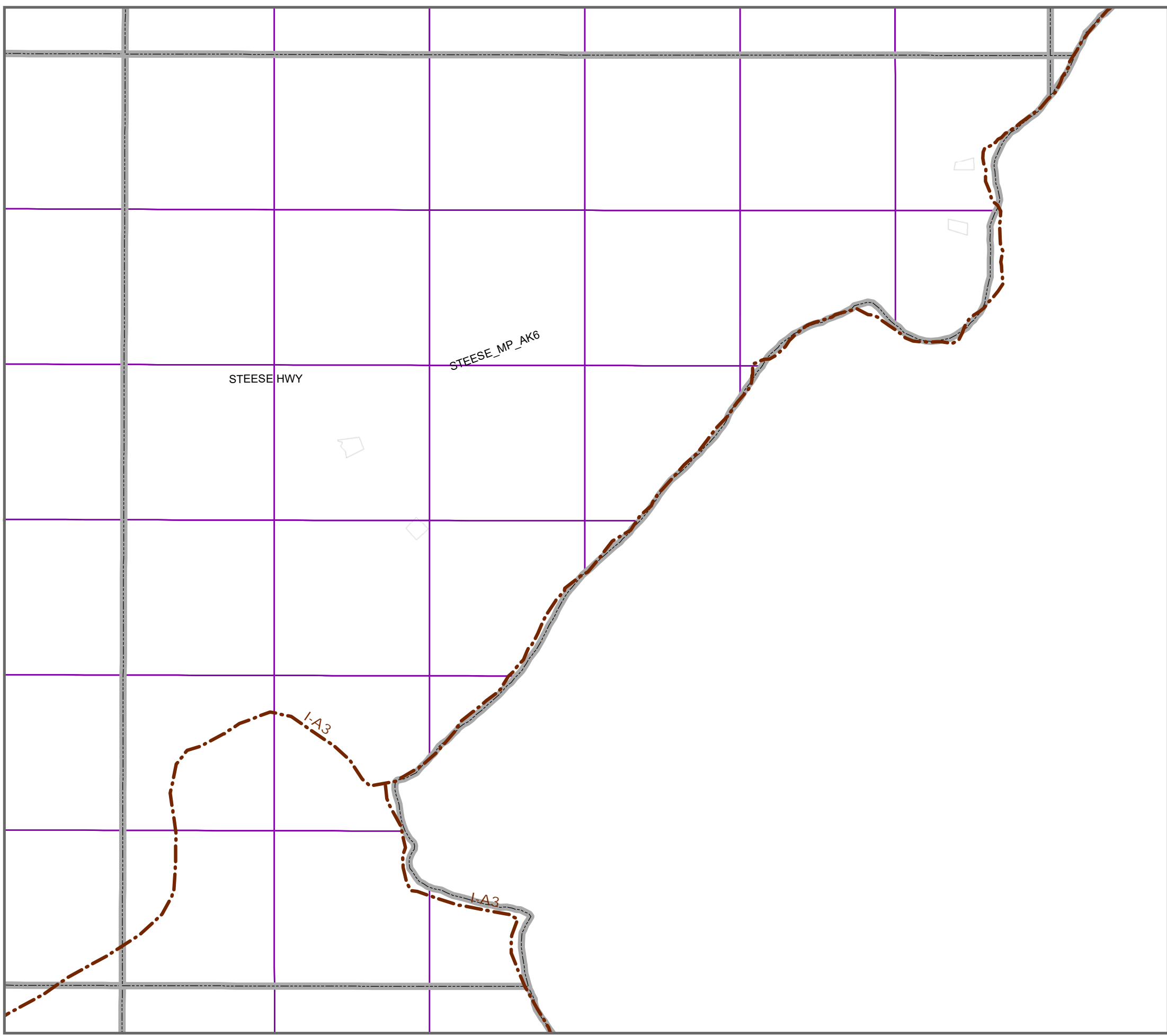

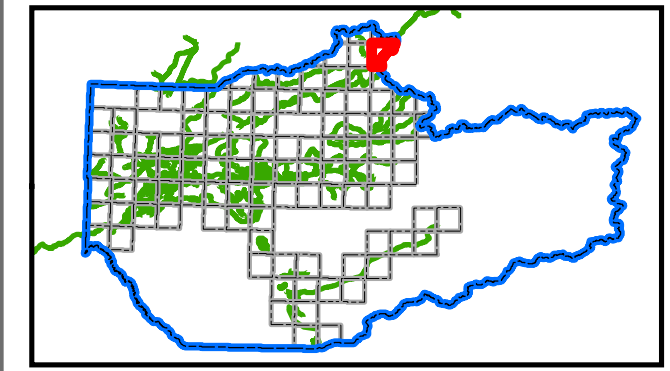
(Use Designation, Constructed Status)

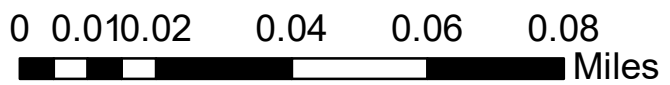
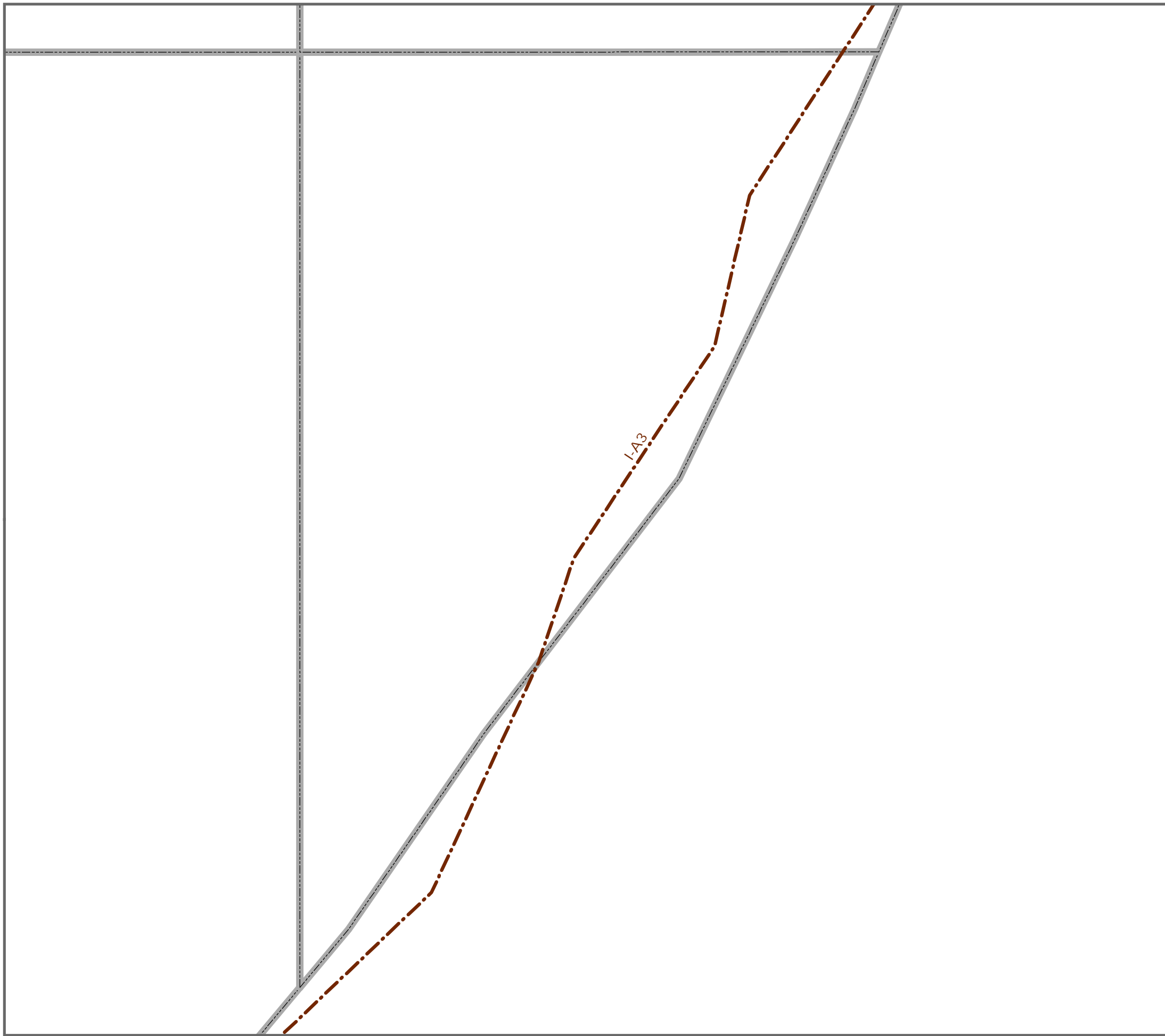
- Multi-Use/Motorized Year-Round, Existing
- Multi-Use/Motorized Year-Round, Proposed
- Non-Motorized, Existing
- Non-Motorized, Proposed
- Seasonal Motorized (Winter), Existing
- Seasonal Motorized (Winter), Proposed
- Trailhead Location - Proposed
- Townships
- Sections
- Fairbanks North Star Borough Park Facility
- Parcel Boundaries

Trail Label Identifications (e.g. "I-B8") correspond to trails named in the Trail Recommendations section of the Trails Plan.

IMPORTANT: The prefix "I" and "II" signify the status of public access. Trails with the prefix "I" DO NOT HAVE COMPLETE PUBLIC ACCESS. Trails with the prefix "II" have formalized public access by land ownership or other recorded public reservation.

This map identifies the Fairbanks North Star Borough's (FNSB) planned trail system and depicts existing trails owned, managed, or maintained by the FNSB as well as aspirational trails which may not yet be constructed or for which there may not yet be legal public access. Trails, or sections of trail, are shown regardless of construction status and availability of public access. The maps and data provided are not intended for use as navigational tools and may contain errors, omissions, or outdated information. The maps and data are made available on the condition that users agree that the FNSB will not be held liable for any loss, injury, or damage of any kind, whether direct or indirect, resulting from any errors or omissions in the maps or data or from use of the information on these maps. Users are solely responsible for using their own judgment in interpreting and utilizing this information and are cautioned against entering private property without permission of the landowner. For a list of existing Borough trails for which there is legal public access, please visit the Trails Office webpage hosted at <https://fairbanksak.myrec.com>.





MAPS FOR PLANNING AND DOCUMENTATION ONLY,
NOT FOR RECREATIONAL OR NAVIGATIONAL PURPOSES 178

06N09E



Proposed Trail Corridors

(Use Designation, Constructed Status)


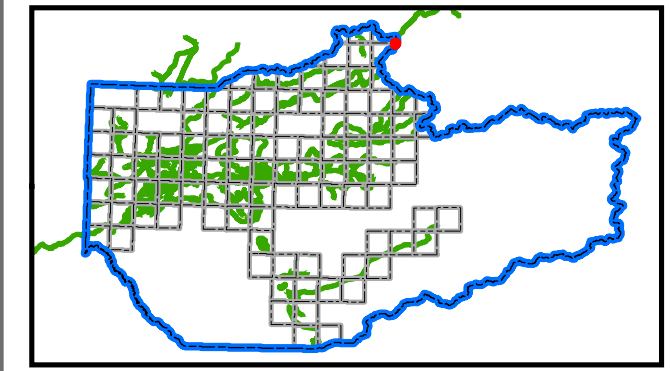
- Multi-Use/Motorized Year-Round, Existing
- Multi-Use/Motorized Year-Round, Proposed
- Non-Motorized, Existing
- Non-Motorized, Proposed
- Seasonal Motorized (Winter), Existing
- Seasonal Motorized (Winter), Proposed
- Trailhead Location - Proposed
- Townships
- Sections
- Fairbanks North Star Borough Park Facility
- Parcel Boundaries

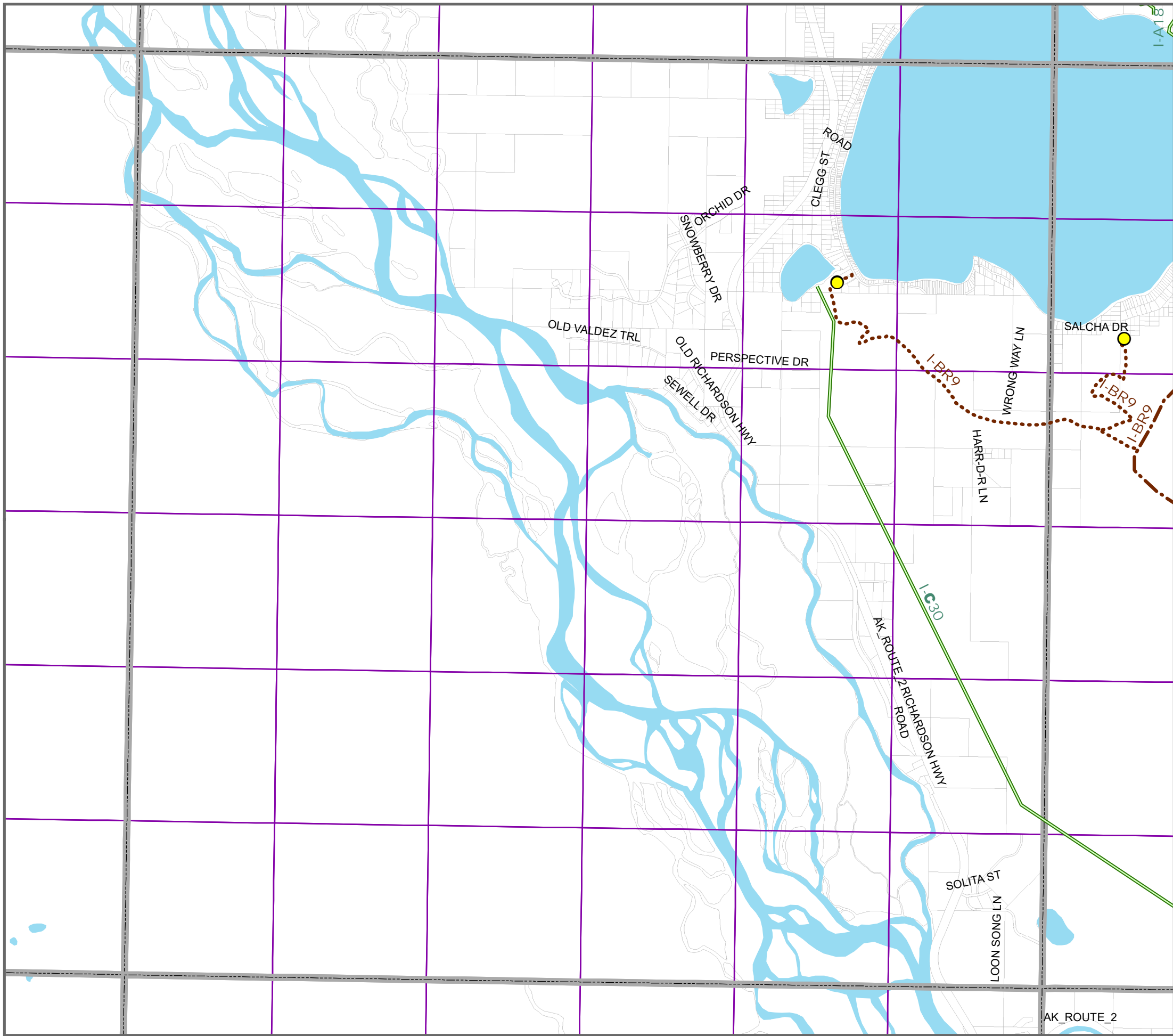


Trail Label Identifications (e.g. "I-B8") correspond to trails named in the Trail Recommendations section of the Trails Plan.

IMPORTANT: The prefix "I" and "II" signify the status of public access. Trails with the prefix "I" DO NOT HAVE COMPLETE PUBLIC ACCESS. Trails with the prefix "II" have formalized public access by land ownership or other recorded public reservation.












This map identifies the Fairbanks North Star Borough's (FNSB) planned trail system and depicts existing trails owned, managed, or maintained by the FNSB as well as aspirational trails which may not yet be constructed or for which there may not yet be legal public access. Trails, or sections of trail, are shown regardless of construction status and availability of public access. The maps and data provided are not intended for use as navigational tools and may contain errors, omissions, or outdated information. The maps and data are made available on the condition that users agree that the FNSB will not be held liable for any loss, injury, or damage of any kind, whether direct or indirect, resulting from any errors or omissions in the maps or data or from use of the information on these maps. Users are solely responsible for using their own judgment in interpreting and utilizing this information and are cautioned against entering private property without permission of the landowner. For a list of existing Borough trails for which there is legal public access, please visit the Trails Office webpage hosted at <https://fairbanksak.myrec.com>.





Proposed Trail Corridors


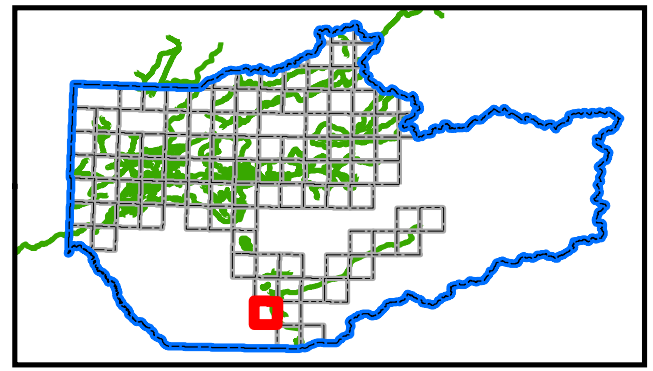
(Use Designation, Constructed Status)

-  Multi-Use/Motorized Year-Round, Existing
-  Multi-Use/Motorized Year-Round, Proposed
-  Non-Motorized, Existing
-  Non-Motorized, Proposed
-  Seasonal Motorized (Winter), Existing
-  Seasonal Motorized (Winter), Proposed
-  Trailhead Location - Proposed
-  Townships
-  Sections
-  Fairbanks North Star Borough Park Facility
-  Parcel Boundaries

Trail Label Identifications (e.g. "I-B8") correspond to trails named in the Trail Recommendations section of the Trails Plan.

IMPORTANT: The prefix "I" and "II" signify the status of public access. Trails with the prefix "I" DO NOT HAVE COMPLETE PUBLIC ACCESS. Trails with the prefix "II" have formalized public access by land ownership or other recorded public reservation.

This map identifies the Fairbanks North Star Borough's (FNSB) planned trail system and depicts existing trails owned, managed, or maintained by the FNSB as well as aspirational trails which may not yet be constructed or for which there may not yet be legal public access. Trails, or sections of trail, are shown regardless of construction status and availability of public access. The maps and data provided are not intended for use as navigational tools and may contain errors, omissions, or outdated information. The maps and data are made available on the condition that users agree that the FNSB will not be held liable for any loss, injury, or damage of any kind, whether direct or indirect, resulting from any errors or omissions in the maps or data or from use of the information on these maps. Users are solely responsible for using their own judgment in interpreting and utilizing this information and are cautioned against entering private property without permission of the landowner. For a list of existing Borough trails for which there is legal public access, please visit the Trails Office webpage hosted at <https://fairbanksak.myrec.com>.





Proposed Trail Corridors

(Use Designation, Constructed Status)


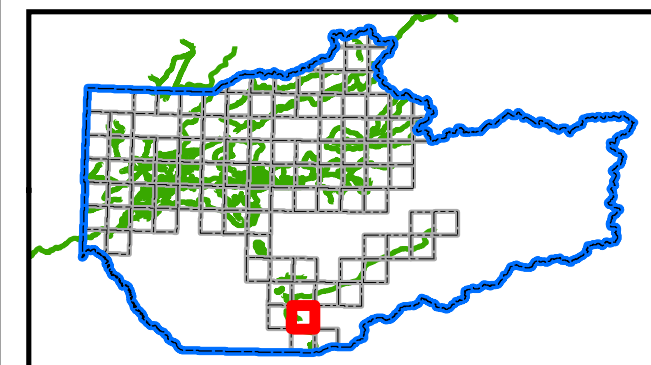
- Multi-Use/Motorized Year-Round, Existing
- Multi-Use/Motorized Year-Round, Proposed
- Non-Motorized, Existing
- Non-Motorized, Proposed
- Seasonal Motorized (Winter), Existing
- Seasonal Motorized (Winter), Proposed
- Trailhead Location - Proposed

- Townships
- Sections
- Fairbanks North Star Borough Park Facility
- Parcel Boundaries

Trail Label Identifications (e.g. "I-B8") correspond to trails named in the Trail Recommendations section of the Trails Plan.

IMPORTANT: The prefix "I" and "II" signify the status of public access. Trails with the prefix "I" DO NOT HAVE COMPLETE PUBLIC ACCESS. Trails with the prefix "II" have formalized public access by land ownership or other recorded public reservation.

This map identifies the Fairbanks North Star Borough's (FNSB) planned trail system and depicts existing trails owned, managed, or maintained by the FNSB as well as aspirational trails which may not yet be constructed or for which there may not yet be legal public access. Trails, or sections of trail, are shown regardless of construction status and availability of public access. The maps and data provided are not intended for use as navigational tools and may contain errors, omissions, or outdated information. The maps and data are made available on the condition that users agree that the FNSB will not be held liable for any loss, injury, or damage of any kind, whether direct or indirect, resulting from any errors or omissions in the maps or data or from use of the information on these maps. Users are solely responsible for using their own judgment in interpreting and utilizing this information and are cautioned against entering private property without permission of the landowner. For a list of existing Borough trails for which there is legal public access, please visit the Trails Office webpage hosted at <https://fairbanksak.myrec.com>.





Proposed Trail Corridors



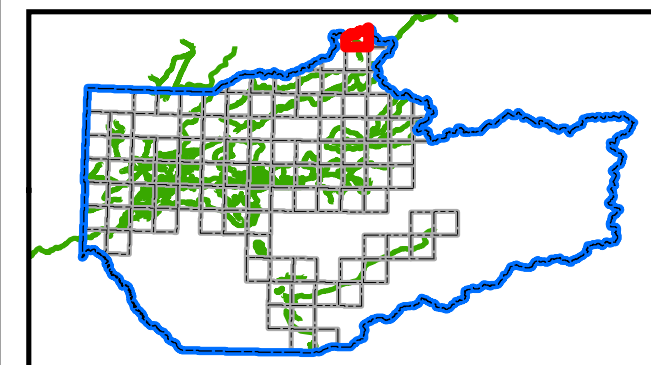
(Use Designation, Constructed Status)

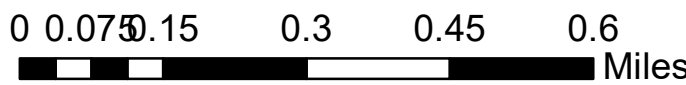
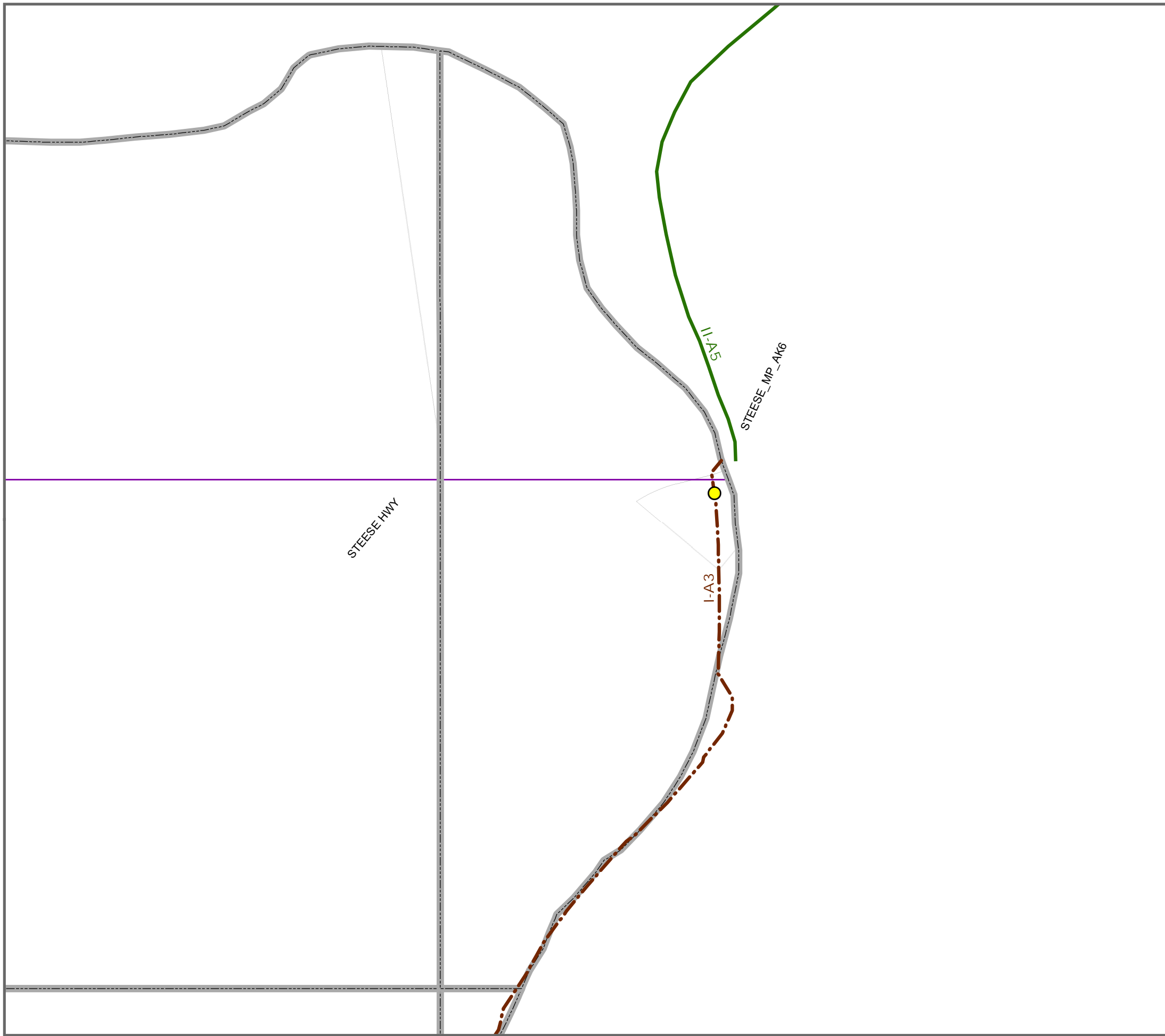
- Multi-Use/Motorized Year-Round, Existing
- Multi-Use/Motorized Year-Round, Proposed
- Non-Motorized, Existing
- Non-Motorized, Proposed
- Seasonal Motorized (Winter), Existing
- Seasonal Motorized (Winter), Proposed
- Trailhead Location - Proposed
- Townships
- Sections
- Fairbanks North Star Borough Park Facility
- Parcel Boundaries

Trail Label Identifications (e.g. "I-B8") correspond to trails named in the Trail Recommendations section of the Trails Plan.

IMPORTANT: The prefix "I" and "II" signify the status of public access. Trails with the prefix "I" DO NOT HAVE COMPLETE PUBLIC ACCESS. Trails with the prefix "II" have formalized public access by land ownership or other recorded public reservation.

This map identifies the Fairbanks North Star Borough's (FNSB) planned trail system and depicts existing trails owned, managed, or maintained by the FNSB as well as aspirational trails which may not yet be constructed or for which there may not yet be legal public access. Trails, or sections of trail, are shown regardless of construction status and availability of public access. The maps and data provided are not intended for use as navigational tools and may contain errors, omissions, or outdated information. The maps and data are made available on the condition that users agree that the FNSB will not be held liable for any loss, injury, or damage of any kind, whether direct or indirect, resulting from any errors or omissions in the maps or data or from use of the information on these maps. Users are solely responsible for using their own judgment in interpreting and utilizing this information and are cautioned against entering private property without permission of the landowner. For a list of existing Borough trails for which there is legal public access, please visit the Trails Office webpage hosted at <https://fairbanksak.myrec.com>.





MAPS FOR PLANNING AND DOCUMENTATION ONLY,
NOT FOR RECREATIONAL OR NAVIGATIONAL PURPOSES 182

07N09E



Proposed Trail Corridors

(Use Designation, Constructed Status)


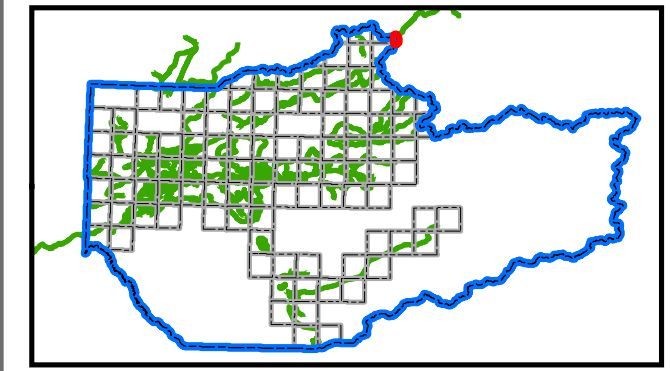
- Multi-Use/Motorized Year-Round, Existing
- Multi-Use/Motorized Year-Round, Proposed
- Non-Motorized, Existing
- Non-Motorized, Proposed
- Seasonal Motorized (Winter), Existing
- Seasonal Motorized (Winter), Proposed
- Trailhead Location - Proposed
- Townships
- Sections
- Fairbanks North Star Borough Park Facility
- Parcel Boundaries

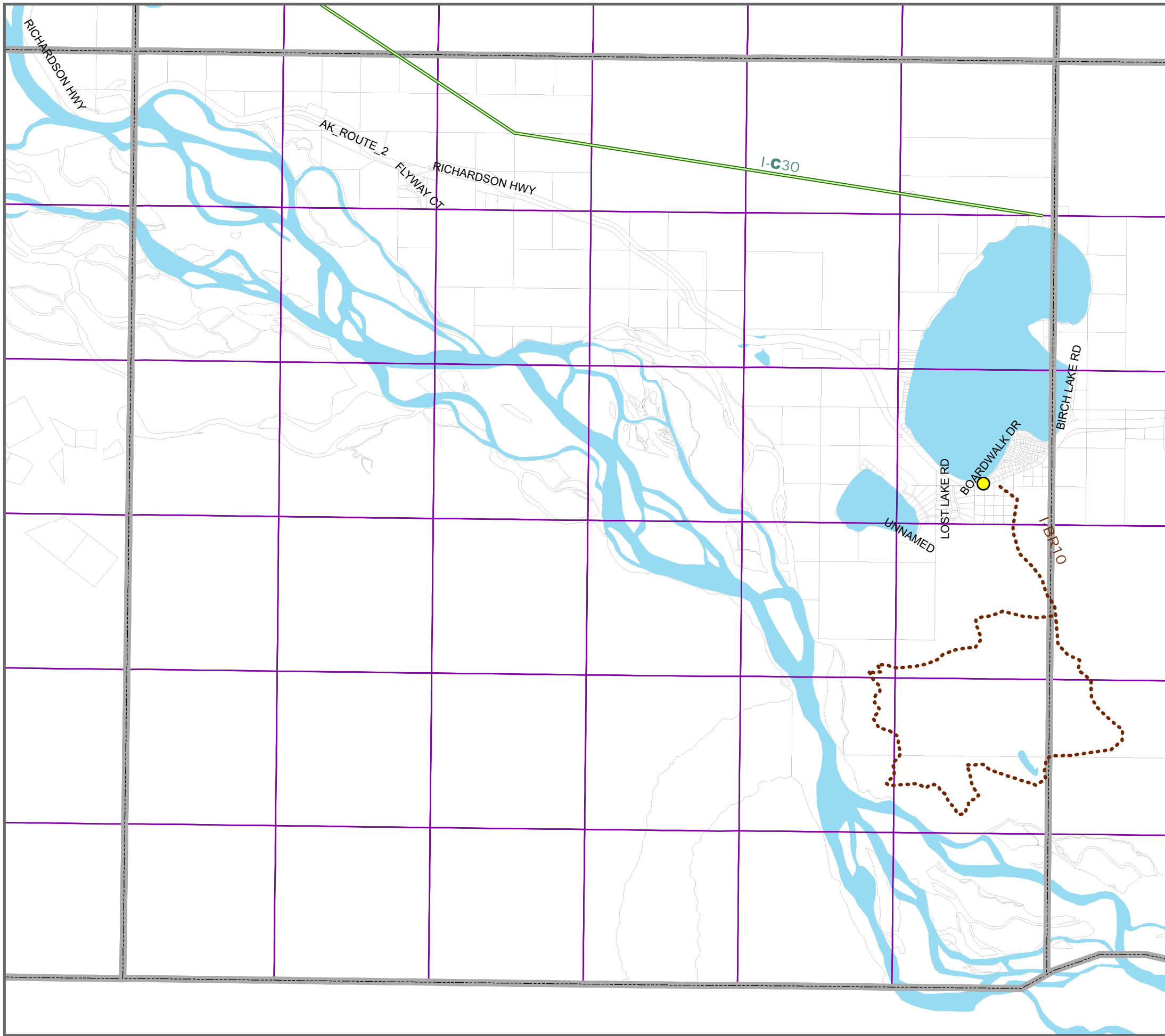


Trail Label Identifications (e.g. "I-B8") correspond to trails named in the Trail Recommendations section of the Trails Plan.

IMPORTANT: The prefix "I" and "II" signify the status of public access. Trails with the prefix "I" DO NOT HAVE COMPLETE PUBLIC ACCESS. Trails with the prefix "II" have formalized public access by land ownership or other recorded public reservation.











This map identifies the Fairbanks North Star Borough's (FNSB) planned trail system and depicts existing trails owned, managed, or maintained by the FNSB as well as aspirational trails which may not yet be constructed or for which there may not yet be legal public access. Trails, or sections of trail, are shown regardless of construction status and availability of public access. The maps and data provided are not intended for use as navigational tools and may contain errors, omissions, or outdated information. The maps and data are made available on the condition that users agree that the FNSB will not be held liable for any loss, injury, or damage of any kind, whether direct or indirect, resulting from any errors or omissions in the maps or data or from use of the information on these maps. Users are solely responsible for using their own judgment in interpreting and utilizing this information and are cautioned against entering private property without permission of the landowner. For a list of existing Borough trails for which there is legal public access, please visit the Trails Office webpage hosted at <https://fairbanksak.myrec.com>.





Proposed Trail Corridors


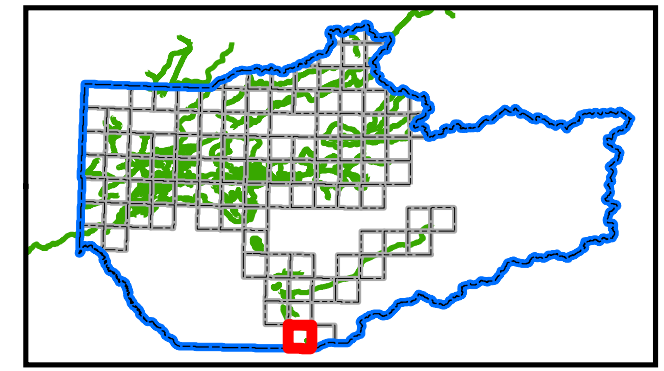
(Use Designation, Constructed Status)

-  Multi-Use/Motorized Year-Round, Existing
-  Multi-Use/Motorized Year-Round, Proposed
-  Non-Motorized, Existing
-  Non-Motorized, Proposed
-  Seasonal Motorized (Winter), Existing
-  Seasonal Motorized (Winter), Proposed
-  Trailhead Location - Proposed
-  Townships
-  Sections
-  Fairbanks North Star Borough Park Facility
-  Parcel Boundaries

Trail Label Identifications (e.g. "I-B8") correspond to trails named in the Trail Recommendations section of the Trails Plan.

IMPORTANT: The prefix "I" and "II" signify the status of public access. Trails with the prefix "I" DO NOT HAVE COMPLETE PUBLIC ACCESS. Trails with the prefix "II" have formalized public access by land ownership or other recorded public reservation.

This map identifies the Fairbanks North Star Borough's (FNSB) planned trail system and depicts existing trails owned, managed, or maintained by the FNSB as well as aspirational trails which may not yet be constructed or for which there may not yet be legal public access. Trails, or sections of trail, are shown regardless of construction status and availability of public access. The maps and data provided are not intended for use as navigational tools and may contain errors, omissions, or outdated information. The maps and data are made available on the condition that users agree that the FNSB will not be held liable for any loss, injury, or damage of any kind, whether direct or indirect, resulting from any errors or omissions in the maps or data or from use of the information on these maps. Users are solely responsible for using their own judgment in interpreting and utilizing this information and are cautioned against entering private property without permission of the landowner. For a list of existing Borough trails for which there is legal public access, please visit the Trails Office webpage hosted at <https://fairbanksak.myrec.com>.





Proposed Trail Corridors

(Use Designation, Constructed Status)

- Multi-Use/Motorized Year-Round, Existing
- Multi-Use/Motorized Year-Round, Proposed
- Non-Motorized, Existing
- Non-Motorized, Proposed
- Seasonal Motorized (Winter), Existing
- Seasonal Motorized (Winter), Proposed
- Trailhead Location - Proposed
- Townships
- Sections
- Fairbanks North Star Borough Park Facility
- Parcel Boundaries

Trail Label Identifications (e.g. "I-B8") correspond to trails named in the Trail Recommendations section of the Trails Plan.

IMPORTANT: The prefix "I" and "II" signify the status of public access. Trails with the prefix "I" DO NOT HAVE COMPLETE PUBLIC ACCESS. Trails with the prefix "II" have formalized public access by land ownership or other recorded public reservation.

This map identifies the Fairbanks North Star Borough's (FNSB) planned trail system and depicts existing trails owned, managed, or maintained by the FNSB as well as aspirational trails which may not yet be constructed or for which there may not yet be legal public access. Trails, or sections of trail, are shown regardless of construction status and availability of public access. The maps and data provided are not intended for use as navigational tools and may contain errors, omissions, or outdated information. The maps and data are made available on the condition that users agree that the FNSB will not be held liable for any loss, injury, or damage of any kind, whether direct or indirect, resulting from any errors or omissions in the maps or data or from use of the information on these maps. Users are solely responsible for using their own judgment in interpreting and utilizing this information and are cautioned against entering private property without permission of the landowner. For a list of existing Borough trails for which there is legal public access, please visit the Trails Office webpage hosted at <https://fairbanksak.myrec.com>.

