



# INITIAL TRAIL INFORMATION GATHERING

## FOR THE FAIRBANKS NORTH STAR BOROUGH

### COMPREHENSIVE RECREATIONAL TRAILS PLAN UPDATE



The Fairbanks North Star Borough is updating its Trails Plan. Help us identify existing trails, their uses and conditions, and issues with the overall Borough trails system. This can include issues or information on access, maintenance, trail dedication, user conflicts and more. Additionally this update seeks to collect information on any trails not currently in the plan, and we encourage you to share with us in the form below and via the web link at the bottom of this page.

#### TRAIL NAME

---

#### TRAIL LOCATION Name a nearby road or creek, start or end point, park or USGS map township and range

---

*\* Trail location and path can also be documented on [fnsbtrailsplan.com](http://fnsbtrailsplan.com), or by sending a \*.KML or \*.GPX file to the contacts listed on the website below. Generate your own KML/GPX file through the smart phone app TrailForks (<https://www.trailforks.com/>) or via other GPS technology*









#### 2006 TRAIL PLAN CATEGORY SYSTEM

- CATEGORY A**  
(Federal and State Trails)
- CATEGORY B**  
(Fairbanks Borough Trails)
- CATEGORY C**  
(Neighborhood Trails)
- UNKNOWN**  
(Undetermined Trail Category)

#### SEASONS OF USE (Mark all that apply)

- 
- 
- 
- 

#### TRAIL USER GROUPS (Mark all that apply)

- 
- 
- 
- 
- 
- 
- 
- 
- Other \_\_\_\_\_



#### ISSUES WITH EXISTING TRAIL

---



---



---



---



#### OPPORTUNITIES FOR IMPROVEMENT

---



---



---



---